BRAZOS OAKS PHASE II

SITE PLAN CONSTRUCTION DOCUMENTS

5950 JONES ROAD, BRYAN, TX 77807

JANUARY 2026

ENGINEER:

MITCHELL & MORGAN, L.L.P.
3204 EARL RUDDER FWY. S.
COLLEGE STATION, TEXAS 77845
(979) 260-6963

DEVELOPER:

TEEPLE PARTNERS, INC.
1302 S CAPITAL OF TEXAS HWY
SUITE A134
AUSTIN, TX 78746

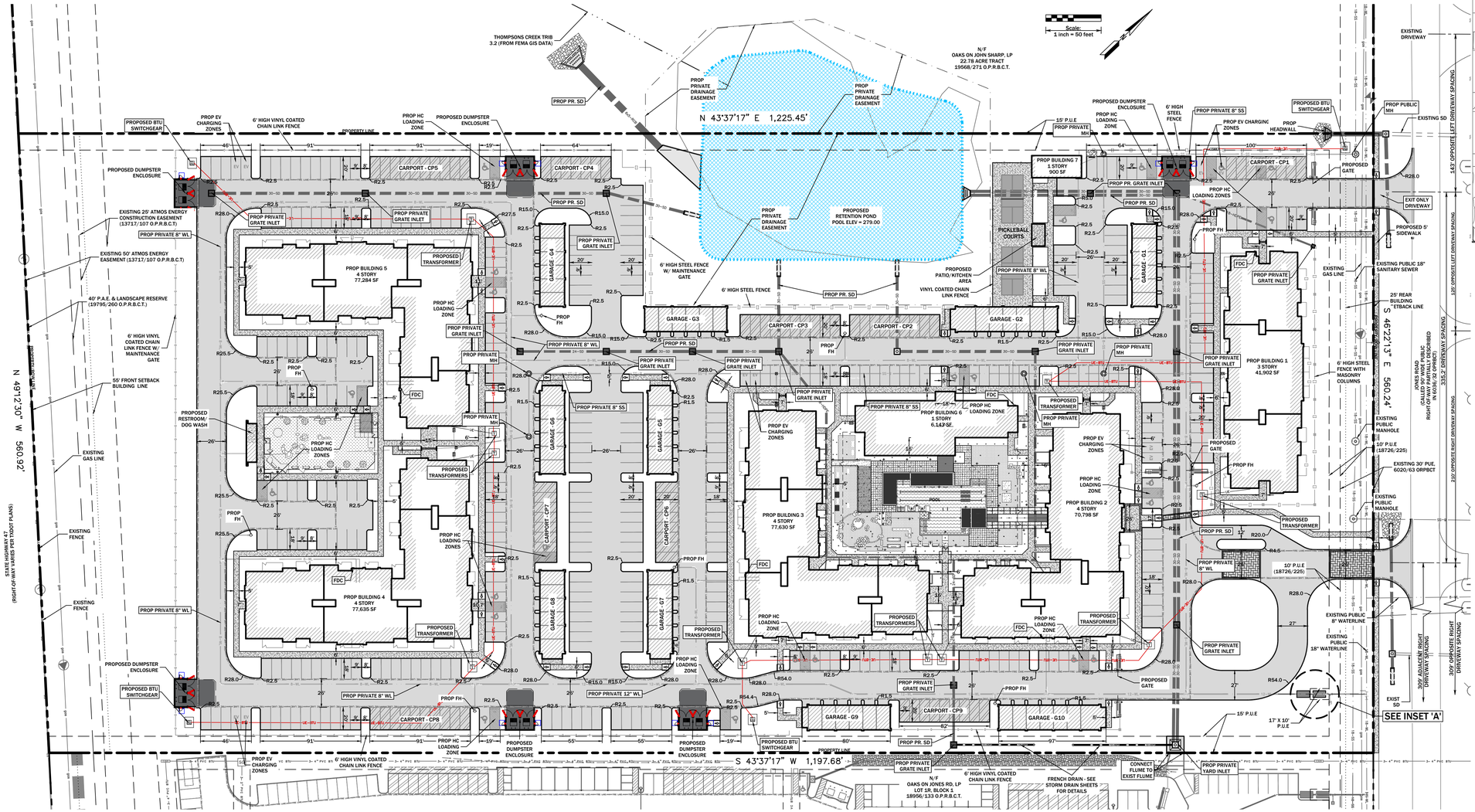


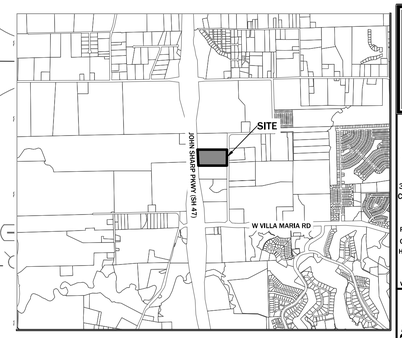
VICINITY MAP
N.T.S.



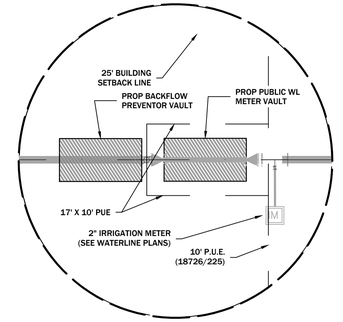
INDEX OF SHEETS

C-100 - Overall Site Plan
C-101 - Grading Plan - 1 of 3
C-102 - Grading Plan - 2 of 2
C-103 - Grading Plan - 3 of 3
C-200 - Overall Waterline Plan
C-201 - Water Line WL-A P&P
C-202 - Water Line WL-A P&P
C-203 - Water Line WL-A P&P
C-204 - Water Line WL-B P&P
C-205 - Water Line WL-C P&P
C-206 - Water Line WL-C P&P
C-207 - Water Lines WL-D & WL-E P&P
C-208 - Water Lines WL-F & WL-G P&P
C-300 - Overall Sanitary Sewer Plan
C-301 - SS-A Plan & Profile
C-302 - SS-A & SS-B Plan and Profile
C-350 - Overall Storm Drain Plan
C-351 - Storm Drain SD-A P&P
C-352 - Storm Drains SD-B & SD-F P&P
C-353 - Storm Drain SD-C P&P
C-354 - Storm Drains SD-D & SD-E P&P
C-355 - Culverts 1 & 2 P&P
C-400 - Overall Paving Plan
C-401 - Erosion Control Plan
C-402 - Embedment & Trench Safety
C-500 - B/CS Standard Street Details - 1
C-501 - B/CS Standard Street Details - 2
C-502 - B/CS Standard Water Details - 1
C-503 - B/CS Standard Water Details - 2
C-504 - B/CS Standard Drainage Details
C-505 - B/CS Standard Sidewalk Details
C-506 - B/CS Standard Storm Water Pollution Prevention Details
C-507 - TxDOT RCB Standards
C-508 - TxDOT Traffic Control Standards
ITAS - TAS Plan
ILP - Landscape Plan
IC - Landscape Construction Plan
2C - Landscape Construction Plan
3C - Landscape Construction Plan
4C - Landscape Construction Plan
4.IC - Landscape Construction Plan
5C - Landscape Construction Plan
6C - Landscape Construction Plan
7C - Landscape Construction Plan
8C - Landscape Construction Plan
IP - Planting Plan
2P - Planting Plan
3P - Planting Plan
4P - Planting Plan

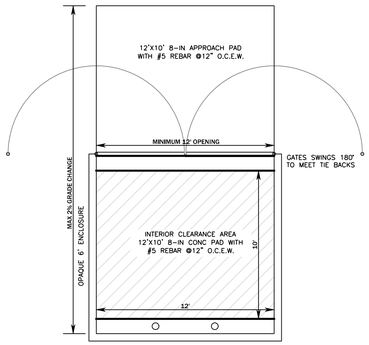




VICINITY MAP
N.T.S.



INSET 'A'
SCALE= 1" =10'



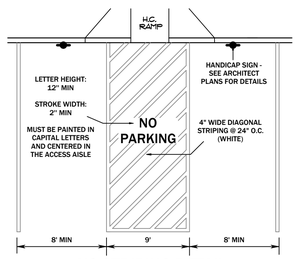
DUMPSTER ENCLOSURE DETAIL
COB Min. Standards
(RE: Architect Details for Additional Information)

DUMPSTER ENCLOSURE NOTES:
1. BEFORE ENCLOSURE CONTRUCTION/ MODIFICATION BEGIN, CONTACT SOLID WASTE AT: (979) 209-5900 FOR AN ON-SITE REVIEW.
2. IF ANY CHANGES ARE MADE TO THE ENCLOSURE PLAN DURING THE CONSTRUCTION PHASE, PLEASE CONTACT SOLID WASTE TO REVIEW MODIFICATIONS.
3. ALL-WEATHER ACCESS ROUTE MUST BE MAINTAINED AND REPAIRED AT THE BUSINESS OWNER'S EXPENSE.

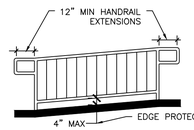
GENERAL CONSTRUCTION NOTES:
1. The contractor is responsible for obtaining all applicable permits for work contemplated on these plans.
2. It is the responsibility of the contractor to schedule a pre-construction meeting with the engineer of record and the regulatory agency inspector prior to commencing construction.
3. It shall be the responsibility of the Contractor to verify the exact location of ALL existing underground utilities. Furthermore, the Contractor shall contact all utility company representatives a minimum of 48 hours in advance of any excavation.
   - 3.1. Contact Dig Tess @ 1-800-344-8377
   - 3.2. Contact Josh Norton @ ATMOS 979-774-2506
   - 3.3. Contact Dan Augsburger @ Optimum Communications 979-204-8263
   - 3.4. Contact Brandon Charanza @ BTU 979-821-5770
   - 3.5. Contact Mac Ortiz @ Frontier 972-365-9198
   - 3.6. Contact Kris Smith @ MetroNet :kris.smith@metronetinc.com
   - 3.7. Contact Jayson Barfknecht @ COB (Water/Wastewater) 979-209-5959
4. All construction shall be in accordance with the current City of Bryan Standard Specifications for Street Construction, B/CS Unified Technical Specifications, Water and Sewer and Generals, 2012, and BCS Unified Design Details. All inspection shall be performed by the staff of the City Engineer of Bryan. All construction shall be coordinated with the City of Bryan City Engineer.
5. In lieu of using the construction materials indicated in these plans, the Contractor shall obtain written approval from the Engineer & Architect for any substitution prior to Construction. Requests for changes should include product information and an engineer's seal where applicable. The contractor shall be financially responsible for the engineer's time spent reviewing changes and redesigning based on contractor's requests.
6. Trench Safety Requirements shall be in accordance with O.S.H.A. Standard 29 CFR Part 1926 Subpart P and all federal, state and local regulations.
7. TRENCHING AND BACKFILLING: All trenching and backfilling shall conform to the specifications set out herein. Testing shall be provided by a certified laboratory, at the Owner's expense, to verify these standards. Any retesting due to substandard work shall be at the expense of the Contractor. Structural areas shall include all sidewalks and shall extend 5' beyond the curb lines of all streets, alleys and parking areas.
8. It is the responsibility of the contractor to comply with all State and Federal Regulations regarding construction activities near energized overhead power lines. Additionally, the contractor shall coordinate all proposed work and procedures with Bryan Texas Utility (BTU).
9. All materials & labor not identified as a Separate Bid Item shall be considered subsidiary to the item in which it is used. All materials and equipment shall be both furnished and installed unless otherwise noted.
10. The Contractor must provide construction staking from the information provide on these plans.
11. All soil exposed by construction shall receive hydromulch or sod in accordance with the landscape plan.
12. Trenches may not be left open overnight.
13. Adjustment of Water Meters, Valves, Manholes, Irrigation Systems, and any other Public or Private Utility, etc. are not separate pay items. The Price of the adjustment shall be subsidiary to the construction of Sewer Line, Force Main, etc.
14. The contractor shall coordinate with Atmos, Suddenlink Communications, BTU, CSU, and Frontier to adjust the location of existing facilities.
15. Temporary spoil areas will be identified on site by owner.
16. All materials storage and staging shall NOT be within the FEMA Floodplain.
17. Contractor shall provide parking lot striping in accordance with the layout shown on this plans.
18. All storm sewer, sanitary sewer and waterline being constructed with this site plan will be private.
19. All roof and ground mounted mechanical equipment shall be screened from view or isolated so as not to be visible from any public right-of-way or residential district within 150' of the subject.
20. All backflow devices must be installed and tested upon installation as per city Ordinance 2394.
21. Outdoor lighting shall not exceed 1 lumen at all property lines. Light fixtures in parking lot shall not exceed a maximum height of 24 feet and pedestrian walkway fixtures shall not exceed a maximum height of 12 feet. Outdoor lighting shall also be shielded and provided with cutoff fixtures that are designed to have a cutoff angle of no more than 90 degrees.
22. Cross slope and running slope of curb ramps serving the Accessible Parking shall comply with ICC A117.1 - 2009 Accesssibility Standards. Maximum cross slope 1:48 (2.08%) and maximum running slope 1:12 (8.33%).
23. The subject property is within the Innovation Corridor Overlay District as defined by Zoning Ordinance Section 130-27(b).
24. Property owner shall have direct responsibility to operate, repair and maintain the private detention facilities. The City of Bryan shall not be responsible for any operation, repair or maintenance of these areas.
25. Where electric facilities are installed, BTU has the right to install, operate, relocate, construct, reconstruct, add to, maintain, inspect, patrol, enlarge, repair, remove and replace said facilities upon, over, under, and across the property included in the PUE, and the right to ingress and egress on property adjacent to the PUE to access electric facilities.

SITE PLAN NOTES:
1. Name of Project: Brazos Oaks Phase II
2. Legal: Lot 2, Block 1 of the OAK CREEK RANCH SUBDIVISION 15.58 ACRES, Vol. 19795/Pg.260
3. Address: 5950 Jones Road Bryan, Texas 77807
4. Owner: Charles S. Teeple Teeple Partners, Inc. 1302 S Capital of Texas Hwy, Suite A134 Austin, Texas 78746 (512) 329 5755
5. Engineer: Mitchell & Morgan, L.L.P. 3204 Earl Rudder Fwy. S. College Station, Texas 77845 (979) 260-6963
6. Zoning: IC-HDR Innovation Corridor - High Density Residential
7. Existing Use: Undeveloped-Vacant
8. Proposed Use: Multi-Family
9. Setbacks: Per City of Bryan Ordinances
10. Overall Site Area: 15.58 Acres
11. Dwelling Units/Acre =20.0 DU/ACRE
12. Water Demands: Min. = 59 gpm; Avg. = 59 gpm; Peak = 236 gpm
13. Sanitary Demands: Avg. = 84,372 GPD; MAX. = 337,480 GPD
14. All pavement shall have a 6 inch curb unless otherwise noted.
15. This tract lies within FLOOD ZONE 'X' UNSHADED and does not currently lie within a special flood hazard area subject to the 1% Annual Chance Flood (100 YEAR FLOOD PLAIN) according to the Brazos County Flood Insurance Rate Map (FIRM) PANEL NO. 48041C0285E, REVISED DATE: 05-16-2012.
16. Signage shall be permitted separately.
17. Buildings are greater than 30' at eave height.
18. Contours associated with construction plans are shown on the grading plan sheets.
19. Refer to architect's plans for dimensional criteria for dumpster layout.
20. Contractor must contact City of Bryan Solid Waste @ 979-209-5900 prior to construction of dumpster enclosure. If any modifications to the dumpster enclosure are made during construction, the contractor shall notify the Solid Waste Department.

PARKING ANALYSIS			
REQUIRED PARKING:	455		
PROVIDED PARKING:	STANDARD	ACCESSIBLE	TOTAL
SURFACE	329	19	348
VISITOR PARKING	9	2	11
DETACHED GARAGES	60	2	62
CARPORTS	75	2	77
TOTAL:	473	25	498



HC STRIPING DETAIL
NTS



RAMP HANDRAILS SHALL EXTEND HORIZONTALLY ABOVE THE LANDING FOR 12 INCHES MINIMUM BEYOND THE TOP AND BOTTOM RAMP RUNS. EXTENSIONS SHALL RETURN TO A WALL, GUARD, OR THE LANDING SURFACE, OR SHALL BE CONTINUOUS TO THE HANDRAIL OF AN ADJACENT RAMP RUN. RAMP HANDRAILS TO BE UTILIZED AT ALL ACCESSIBLE LOCATIONS INTO BUILDINGS WITH SLOPE GREATER THAN 5% AS SHOWN ON THE GRADING PLAN.

TOP AND BOTTOM HANDRAIL EXTENSION AT RAMPS & STEPS
NTS



18" x 12"
See Ordinance for additional Information

All curbs and curb ends designated as firelanes on plans shall be painted red with four inch (4") white lettering stating "FIRE LANE - NO PARKING - TOW AWAY ZONE". Wording may not be spaced for than fifteen feet (15') apart.

From the point the fire lane begins to the point the fire lane ends, including behind all adjacent parking spaces, the fire lane shall be marked with one continuous eight inch (8") red stripe painted on the drive surface behind the parking spaces. All curbing adjoining a fire lane must be painted red. Red stripes and curbs will contain the wording "FIRE LANE - NO PARKING - TOW AWAY ZONE", painted in four inch (4") white letters.



FIRE LANE MARKINGS

Unit Type	Description	BLDG I	BLDG II	BLDG III	BLDG IV	BLDG V	# of Units	# Bedrooms in Unit	# of Bedrooms in Project	Parking Required (1/BR)	Reqd Parking
A1	1BR/1BR/LIVING	9	12	16	16	16	69	1	69	1	69
A2	1BR/1BR/LIVING/DINING	12	0	12	12	12	48	1	48	1	48
A3	1BR/1BR/LIVING/DINING	12	4	16	16	16	64	1	64	1	64
A4	1BR/1BR/LIVING/DINING	0	2	0	1	0	3	1	3	1	3
B1	2BR/2BR/LIVING/DINING	3	21	12	11	11	58	2	116	1	116
B2	2BR/2BR/LIVING/DINING	0	4	4	4	4	16	2	32	1	32
B3	2BR/2BR/LIVING/DINING	6	8	8	8	8	38	2	76	1	76
B4	2BR/2BR/LIVING/DINING	0	0	1	0	0	1	2	2	1	2
C1	3BR/2BR/LIVING/DINING	0	4	3	4	4	15	3	45	1	45
	TOTAL	42	55	72	72	71	312		455		455

MITCHELL M&M MORGAN
T.979.260.6963
F.979.260.3564
TX. FIRM # F-1443
3204 EARL RUDDER FWY. S.
COLLEGE STATION, TX 77845
PLAN & DESIGN SPECIALISTS IN
CIVIL ENGINEERING HYDRAULICS
HYDROLOGY UTILITIES STREETS
SITE PLANS SUBDIVISIONS
www.mitchellandmorgan.com

STATE OF TEXAS
JAMES T. BATENHORST
93631
LICENSED
PROFESSIONAL
ENGINEER
on APRIL 15, 2026

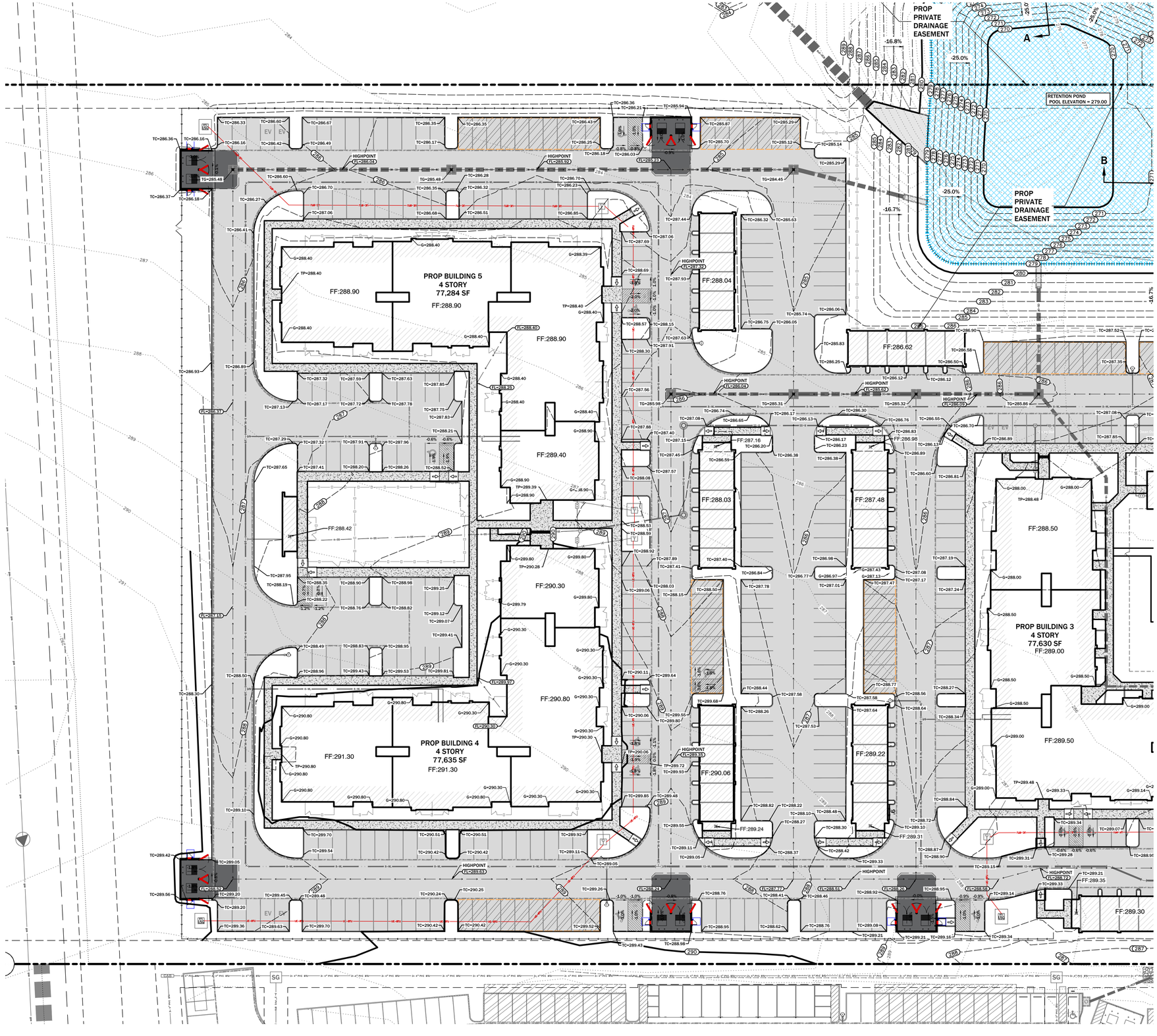
APRIL, 2026
Designed By: JTB
Drawn By: JPSB
Checked By: JTB

Prepared For:
TEEPLE PARTNERS, INC.
1302 S CAPITAL OF TEXAS HWY
STE A134
AUSTIN, TX 78746
512.329.5755

Revisions

OVERALL SITE PLAN
BRAZOS OAKS PHASE II

C-100



GRADING PLAN NOTES:

1. The contractors shall place all silt fence and other sediment trapping devices for the graded area and stockpile area prior to any land disturbing activities.
2. The contractor shall strip and stockpile the top 6" of soil for the entire graded area. Minimal stockpile areas are available on site. Stockpiles shall be placed in a manner which does not adversely affect drainage.
3. The contractor may then proceed with grading operations. General cut / fill soil shall be segregated from the topsoil in the stockpile area.
4. The finish grade in all landscape areas shall include at least 6" of topsoil.
5. Any stockpiled Material must be removed from the site prior to substantial completion.
6. All soil exposed by construction shall receive cellulose fibermulch seeding.
7. The contractor is responsible for ADA compliance. ALL sidewalks and buildings on the project shall be accessible.
8. Handrails at all drop offs will be required by building code.

Scale:
1 inch = 30 feet

LEGEND

- EX. CONTOURS
- PROP. CONTOURS
- PROP. CONTOURS

TC = Top of Curb
FL = Flowline of Pavement/Ground
TS = Top of Sidewalk
TG = Top of Grade
G = Top of Ground

MITCHELL M&M MORGAN

T.979.260.6963
F.979.260.3564

TX. FIRM # F-1443

3204 EARL RUDDER FWY. S.
COLLEGE STATION, TX 77845

PLAN & DESIGN SPECIALISTS IN
CIVIL ENGINEERING HYDRAULICS
HYDROLOGY UTILITIES STREETS
SITE PLANS SUBDIVISIONS

www.mitchellandmorgan.com

STATE OF TEXAS
JAMES T. BATENHORST
93631
LICENSED PROFESSIONAL ENGINEER
on APRIL 15, 2026

APRIL 2026
Designed By: JTB
Drawn By: MGF,SB
Checked By: JTB

Prepared For:

TEEPLE PARTNERS, INC
1302 S CAPITAL OF TEXAS HWY
STE A1-34
AUSTIN, TX 78746
512.329.5755

Revisions

GRADING PLAN 1 OF 3

BRAZOS OAKS PHASE II

C-101

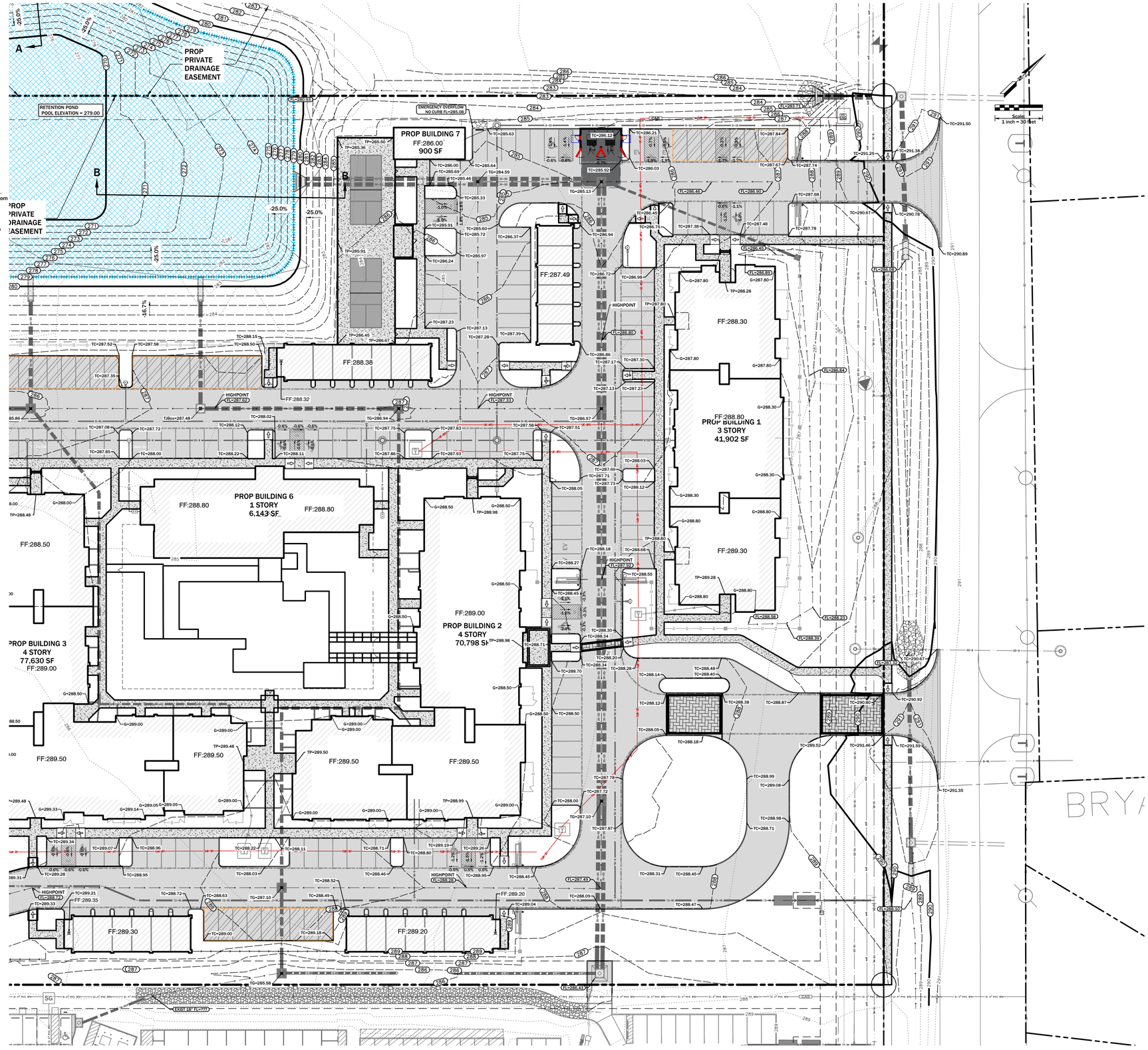
S:\JMN\Proj\24044-Teeple-Shell-PH2\24044-02-GradingPlan.dwg, 10/1/2025 11:53:45 AM

GRADING PLAN NOTES:

1. The contractors shall place all silt fence and other sediment trapping devices for the graded area and stockpile area prior to any land disturbing activities.
2. The contractor shall strip and stockpile the top 6" of soil for the entire graded area. Minimal stockpile areas are available on site. Stockpiles shall be placed in a manner which does not adversely affect drainage.
3. The contractor may then proceed with grading operations. General cut / fill soil shall be segregated from the topsoil in the stockpile area.
4. The finish grade in all landscape areas shall include at least 6" of topsoil.
5. Any stockpiled Material must be removed from the site prior to substantial completion.
6. All soil exposed by construction shall receive cellulose fibermulch seeding.
7. The contractor is responsible for ADA compliance. ALL sidewalks and buildings on the project shall be accessible.
8. Handrails at all drop offs will be required by building code.

LEGEND

EX. CONTOURS	TC = Top of Curb	
PROP. CONTOURS	FL = Flowline of Pavement/Ground	
PROP. CONTOURS	TS = Top of Sidewalk	
	TG = Top of Grate	
	G = Top of Ground	



MITCHELL M&M MORGAN

T.979.260.6963
F.979.260.3564

TX. FIRM # F-1443

3204 EARL RUDDER FWY. S.
COLLEGE STATION, TX 77845

PLAN & DESIGN SPECIALISTS IN
CIVIL ENGINEERING HYDRAULICS
HYDROLOGY UTILITIES STREETS
SITE PLANS SUBDIVISIONS

www.mitchellandmorgan.com

STATE OF TEXAS
JAMES T. BATENHORST
93631
LICENSED PROFESSIONAL ENGINEER
on APRIL 15, 2026

APRIL 2026
Designed By: JTB
Drawn By: MGF,SB
Checked By: JTB

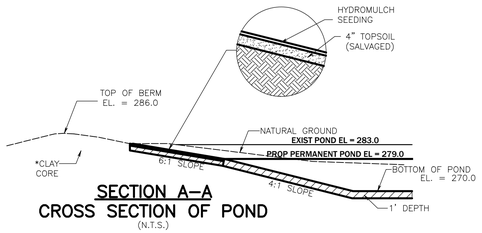
Prepared For:
TEEPLE PARTNERS, INC
1302 S CAPITAL OF TEXAS HWY
STE A1,3&4
AUSTIN, TX 78746
512.329.5755

Revisions

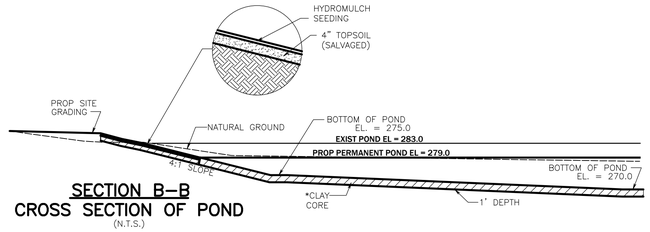
GRADING PLAN 2 OF 3
BRAZOS OAKS PHASE II

C-102

S:\Jobs\JOB44-Teeple-5947-PHO\JOB44-02-Grading\Plan\Bldg 2023_4/15/2026 11:53:43 AM



SECTION A–A
CROSS SECTION OF POND
(N.T.S.)



SECTION B–B
CROSS SECTION OF POND
(N.T.S.)

GRADING PLAN NOTES:

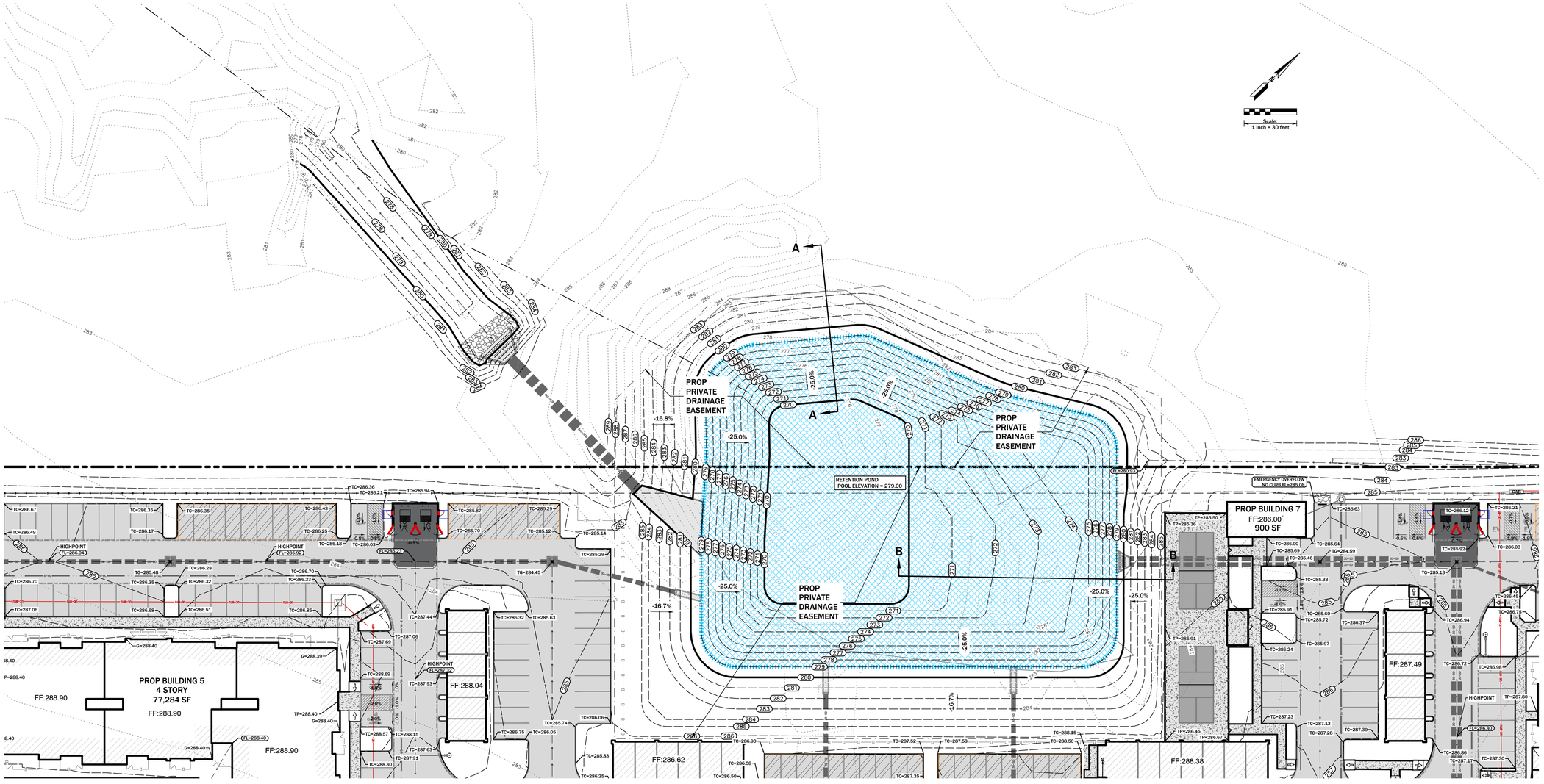
1. The contractors shall place all silt fence and other sediment trapping devices for the graded area and stockpile area prior to any land disturbing activities.
2. The contractor shall strip and stockpile the top 6" of soil for the entire graded area. Minimal stockpile areas are available on site. Stockpiles shall be placed in a manner which does not adversely affect drainage.
3. The contractor may then proceed with grading operations. General cut / fill soil shall be segregated from the topsoil in the stockpile area.
4. The finish grade in all landscape areas shall include at least 6" of topsoil.
5. Any stockpiled Material must be removed from the site prior to substantial completion.
6. All soil exposed by construction shall receive cellulose fibermulch seeding.
7. The contractor is responsible for ADA compliance. ALL sidewalks and buildings on the project shall be accessible.
8. Handrails at all drop offs will be required by building code.

LEGEND

.....	EX. CONTOURS	TC = Top of Curb
— — — —	PROP. CONTOURS	FL = Flowline of Pavement/Ground
———	PROP. CONTOURS	TS = Top of Sidewalk
		TG = Top of Grade
		G = Top of Ground

* Clay Core as shown shall consist of soil group classifaction CH or CH/CL, as defined by ASTM D2487. Minimum PI of 30.

Compaction requirements for Clay Core: 95% maximum per ASTM D1557 @ 0% - 4 % Wet of Optimum Moisture. Lifts shall not exceed 6" compacted lifts.



Scale:
1 inch = 30 feet

MITCHELL M&M MORGAN
T.979.260.6963
F.979.260.3564
TX. FIRM # F-1443
3204 EARL RUDDER FWY. S.
COLLEGE STATION, TX 77845
PLAN & DESIGN SPECIALISTS IN
CIVIL ENGINEERING HYDRAULICS
HYDROLOGY UTILITIES STREETS
SITE PLANS SUBDIVISIONS
www.mitchellandmorgan.com

STATE OF TEXAS
JAMES T. BATENHORST
93631
LICENSED PROFESSIONAL ENGINEER
on APRIL 15, 2026

APRIL 2026
Designed By: JTB
Drawn By: MGF,SB
Checked By: JTB

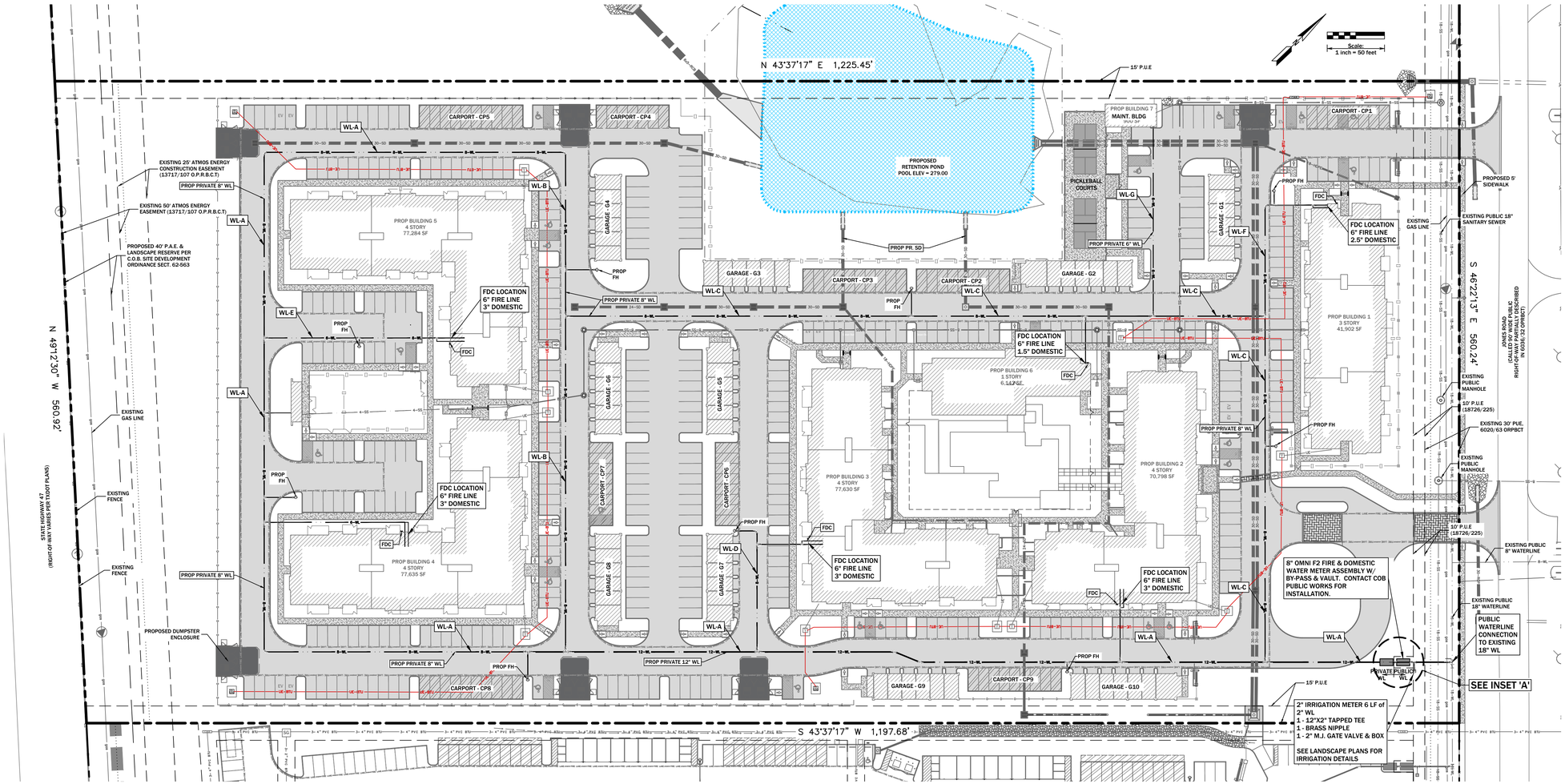
Prepared For:
TEEPLE PARTNERS, INC
1302 S CAPITAL OF TEXAS HWY
STE A134
AUSTIN, TX 78746
512.329.5755

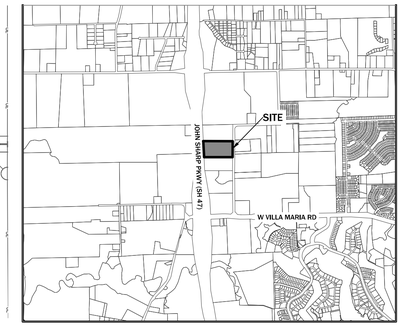
Revisions

GRADING PLAN 3 OF 3
BRAZOS OAKS PHASE II

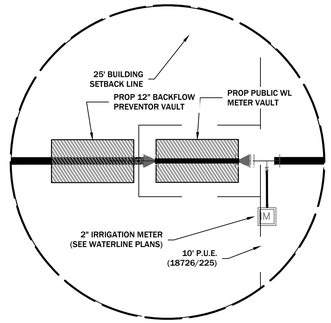
C-103

S:\JMhp\24044-Teeple (Kirk)-PH2\24044-02-Grading\Plan.dwg, 3OF3, 4/1/2026 11:53:46 AM





VICINITY MAP
N.T.S.



INSET 'A'
SCALE= 1" =10'

MITCHELL M&M MORGAN
T.979.260.6963
F.979.260.3564
TX. FIRM # F-1443
3204 EARL RUDDER FWY. S.
COLLEGE STATION, TX 77845
PLAN & DESIGN SPECIALISTS IN
CIVIL ENGINEERING HYDRAULICS
HYDROLOGY UTILITIES STRMEETS
SITE PLANS SUBDIVISIONS
www.mitchellandmorgan.com

STATE OF TEXAS
JAMES T. BATENHORST
93631
LICENSED PROFESSIONAL ENGINEER
on APRIL 15, 2026

APRIL 2026
Designed By: JTB
Drawn By: MGF,SB
Checked By: JTB

Prepared For:
TEEPLE PARTNERS, INC
1302 S CAPITAL OF TEXAS HWY
STE A1.34
AUSTIN, TX 78746
512.329.5755

Revisions

OVERALL WATERLINE PLAN
BRAZOS OAKS PHASE II

C-200

OMNI™ Fireline (F2) Water Meter

4", 6", 8" and 10"

Strainer

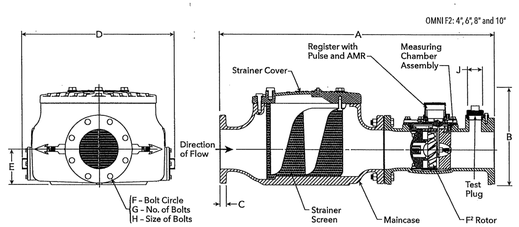
The OMNI F2 meter includes the Sensus designed "V" shaped UL Listed/FM approved strainer which utilizes a stainless steel screen along with Floating Ball Technology (FBT) to create a design that provides greatly improved accuracy even in difficult settings. A removable strainer cover permits easy access to the screen for routine maintenance. Strainer drain ports allow for easy discharging of debris without the need to remove the cover.

AMR/AMI Systems

Meters and Electronic Registers are compatible with current Sensus AMR/AMI systems and other AMI communication systems that use the Sensus UI1203 protocol.

Maintenance

The OMNI F2 meter is designed for easy maintenance. Should any maintenance be required, the measuring chamber and/or strainer cover can be removed independently. Replacement parts or complete measuring chambers are available for repairs.



DIMENSIONS AND NET WEIGHTS

Meter and Pipe Size	Normal Operating Range		Connections	A	B	C	D	E	F	G	H	J	Net Weight	Shipping Weight	Standard Fireline*
4" DN 100 mm	1.5 gpm .34 m³/hr	1200 gpm 227 m³/hr	Flanged	33" 838 mm	13-11/16" 348 mm	15/16" 24 mm	22.25" 515 mm	4-3/4" 121 mm	7-1/2" 191 mm	8	5/8" 16 mm	2" 51 mm	212 lb 96 kg	252 lb 114 kg	51-7/8" 1318 mm
6" DN 150 mm	3 gpm .681 m³/hr	2000 gpm 454 m³/hr	Flanged	45" 1143 mm	15-3/4" 400 mm	15/16" 24 mm	25.00" 635 mm	5-3/4" 146 mm	9-1/2" 241 mm	8	3/4" 19 mm	2" 51 mm	394 lb 179 kg	449 lb 204 kg	67-5/8" 1718 mm
8" DN 200 mm	4 gpm .91 m³/hr	3500 gpm 795 m³/hr	Flanged	53" 1346 mm	18-1/2" 470 mm	11/16" 17 mm	31.00" 788 mm	6-3/4" 171 mm	11-3/4" 298 mm	8	3/4" 19 mm	2" 51 mm	736 lb 334 kg	786 lb 357 kg	77" 1956 mm
10" DN 250 mm	5 gpm 1.1 m³/hr	5500 gpm 1249 m³/hr	Flanged	68" 1727 mm	22-1/4" 565 mm	11/16" 17 mm	37.50" 953 mm	8-1/2" 216 mm	14-1/4" 362 mm	12	7/8" 22 mm	2" 51 mm	1155 lb 524 kg	1215 lb 551 kg	90" 2286 mm

*Standard Fireline lay length with optional spool piece added.

OMNI™ Fireline (F2) Water Meter

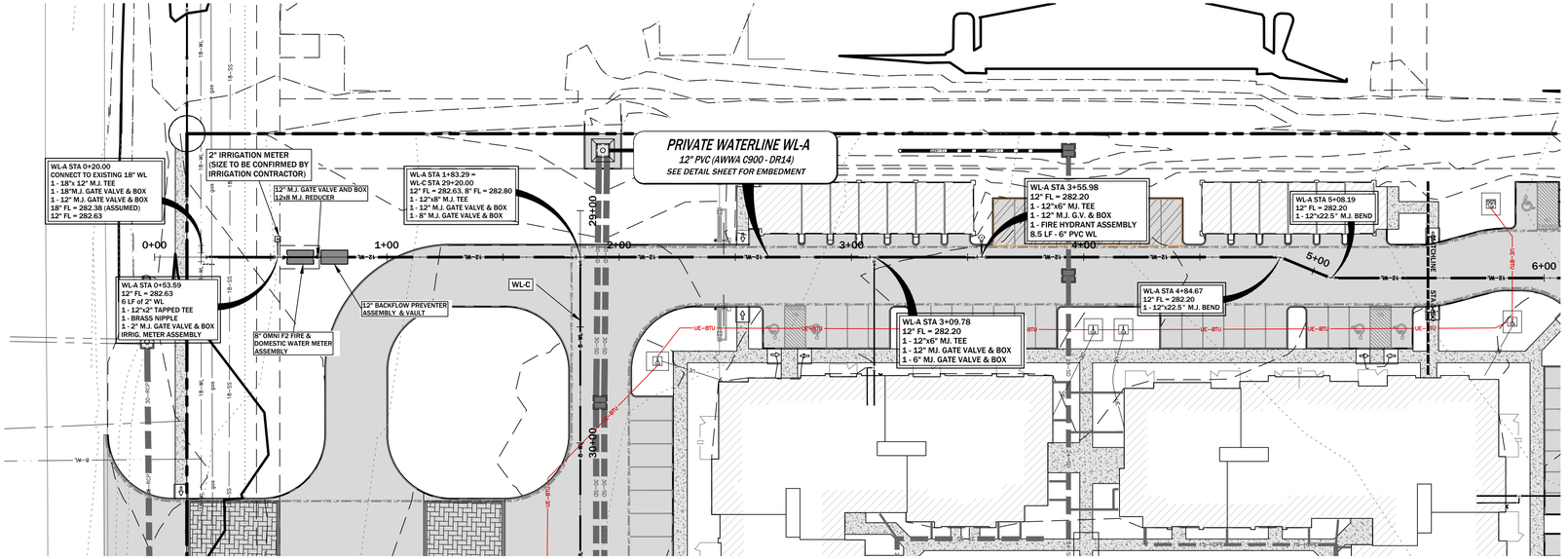
4", 6", 8" and 10"

SPECIFICATIONS

Service	Measurement of potable and reclaim water. Storage temperature: -22 °F (-30 °C) to 155 °F (68.3 °C)	Operating temperatures: Air: -22 °F (-30 °C) to 150 °F (65.6 °C) Water: 33 °F (0.6 °C) to 80 °F (26.7 °C)
Operating Range (100% ± 1.5%)	4": 1.5 – 1000 GPM (0.34 - 227 m³/hr) 6": 3 – 2000 GPM (0.68 - 454 m³/hr)	8": 4 – 3500 GPM (0.91 - 795 m³/hr) 10": 5 - 5500 GPM (1.1 - 1249 m³/hr)
Low flow (95% – 101.5%)	4": 0.75 GPM (0.17 m³/hr) 6": 1.5 GPM (0.34 m³/hr)	8": 2.5 GPM (0.57 m³/hr) 10": 3.5 GPM (0.79 m³/hr)
UL Minimum Flow	8": 97% @ 3 GPM (0.68 m³/hr) 10": 97% @ 4 GPM (0.91 m³/hr)	
Maximum Continuous Operation	4": 1000 GPM (227 m³/hr) 6": 2000 GPM (454 m³/hr)	8": 3500 GPM (795 m³/hr) 10": 5500 GPM (1249 m³/hr)
Maximum Intermittent Operation	4": 1250 GPM (284 m³/hr) 6": 2500 GPM (568 m³/hr)	8": 4700 GPM (1067 m³/hr) 10": 7000 GPM (1590 m³/hr)
Pressure Loss	4": 6.4 psi @ 1000 GPM (0.44 bar @ 227 m³/hr) 6": 6.7 psi @ 2000 GPM (0.46 bar @ 454 m³/hr)	8": 5 psi @ 3500 GPM (0.34 bar @ 795 m³/hr) 10": 7 psi @ 5500 GPM (0.48 bar @ 1249 m³/hr)
Maximum Operating Pressure	175 PSI (12 bar)	
Flange Connections	U.S. ANSI B16.1 / AWWA Class 125	
Test Ports	NPT	
Register	Fully electronic sealed register with programmable registration (Gal. / Cu. Ft. / Cu. Mtr. / Imp. Gal. / Acre Ft.)	Programmable AMR/AMI reading and pulse outputs Guaranteed 10-year battery life
NSF Approved Materials	Maincase: Coated Ductile Iron Measuring Chamber: Thermoplastic Rotor "Floating Ball": Thermoplastic Radial Bearings: Hybrid Thermoplastic Thrust Bearings: Sapphire/Ceramic Jewel	Magnets: Ceramic Strainer Screen: Stainless Steel Strainer Cover: Coated Ductile Iron Test Plug: Stainless Steel

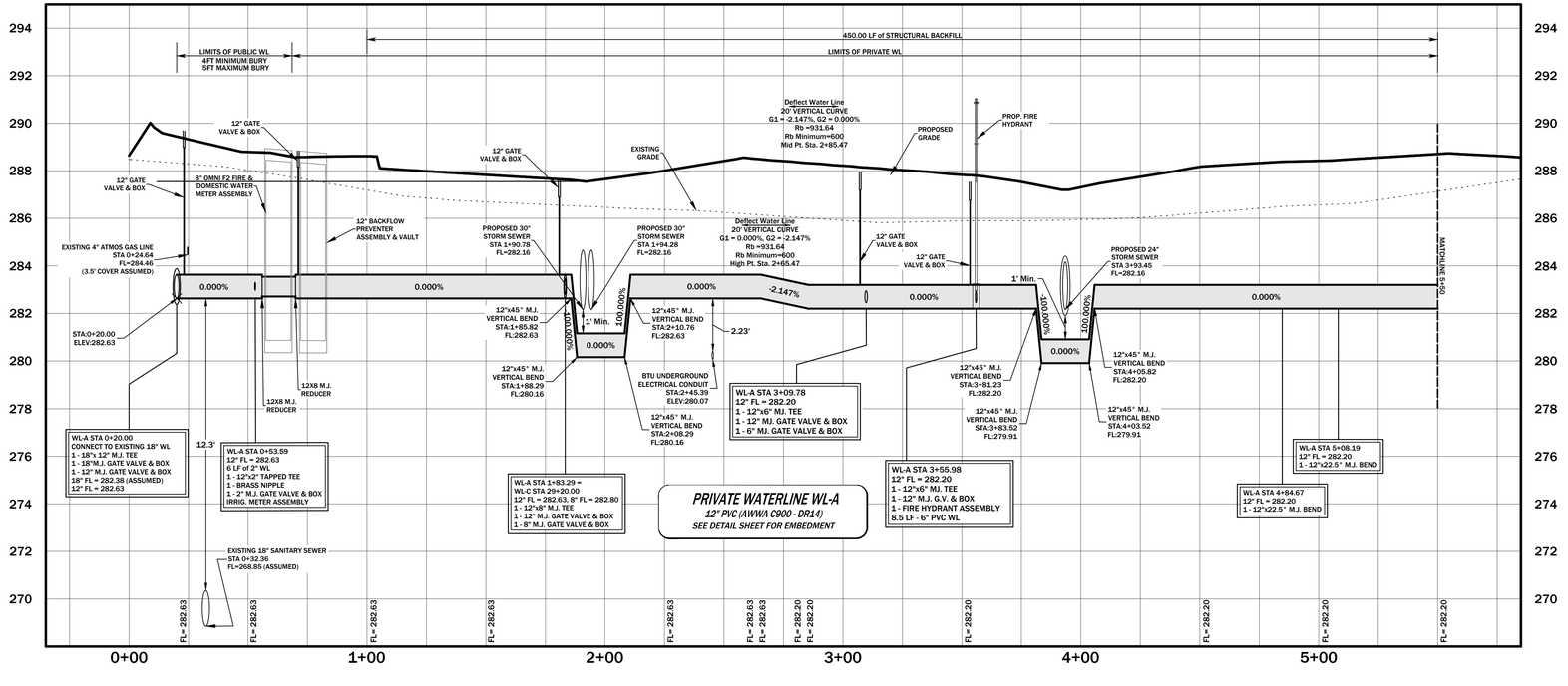
GENERAL NOTES:

1. **CITY OF BRYAN FMC VAULTS WILL HAVE A FULL SIZED BYPASS THROUGH IT.**
2. **THE METER AND VAULTS WILL NEED TO BE PURCHASED/ORDERED THROUGH CITY OF BRYAN WATER SERVICES. CONTRACTOR SHALL COORDINATE WITH CITY OF BRYAN WATER SERVICES @ 979-209-5900.**



Scale:
1 inch = 30 feet

WL-A



MITCHELL MORGAN
T.979.260.6963
F.979.260.3564
TX. FIRM # F-1443
3204 EARL RUDDER FWY. S.
COLLEGE STATION, TX 77845
PLAN & DESIGN SPECIALISTS IN
CIVIL ENGINEERING HYDRAULICS
HYDROLOGY UTILITIES STREETS
SITE PLANS SUBDIVISIONS
www.mitchellandmorgan.com

STATE OF TEXAS
JAMES T. BATENHORST
93631
LICENSED
PROFESSIONAL ENGINEER
on APRIL 15, 2026

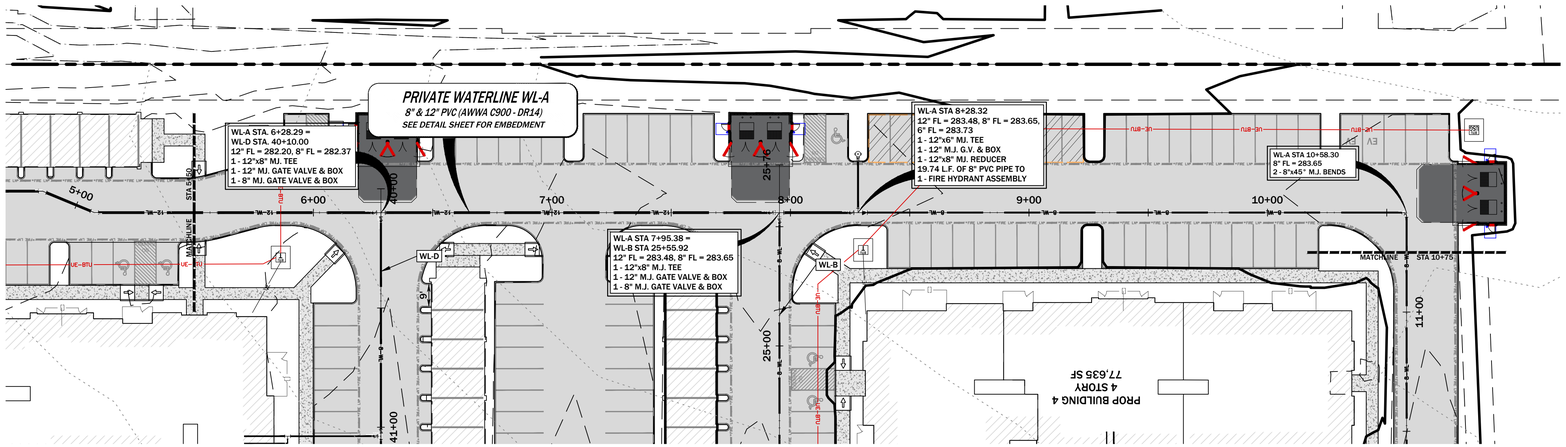
APRIL 2026
Designed By: JTB
Drawn By: MGF,SB
Checked By: JTB

Prepared For:
TEEPLE PARTNERS, INC
1302 S CAPITAL OF TEXAS HWY
STE A134
AUSTIN, TX 78746
512.329.5755

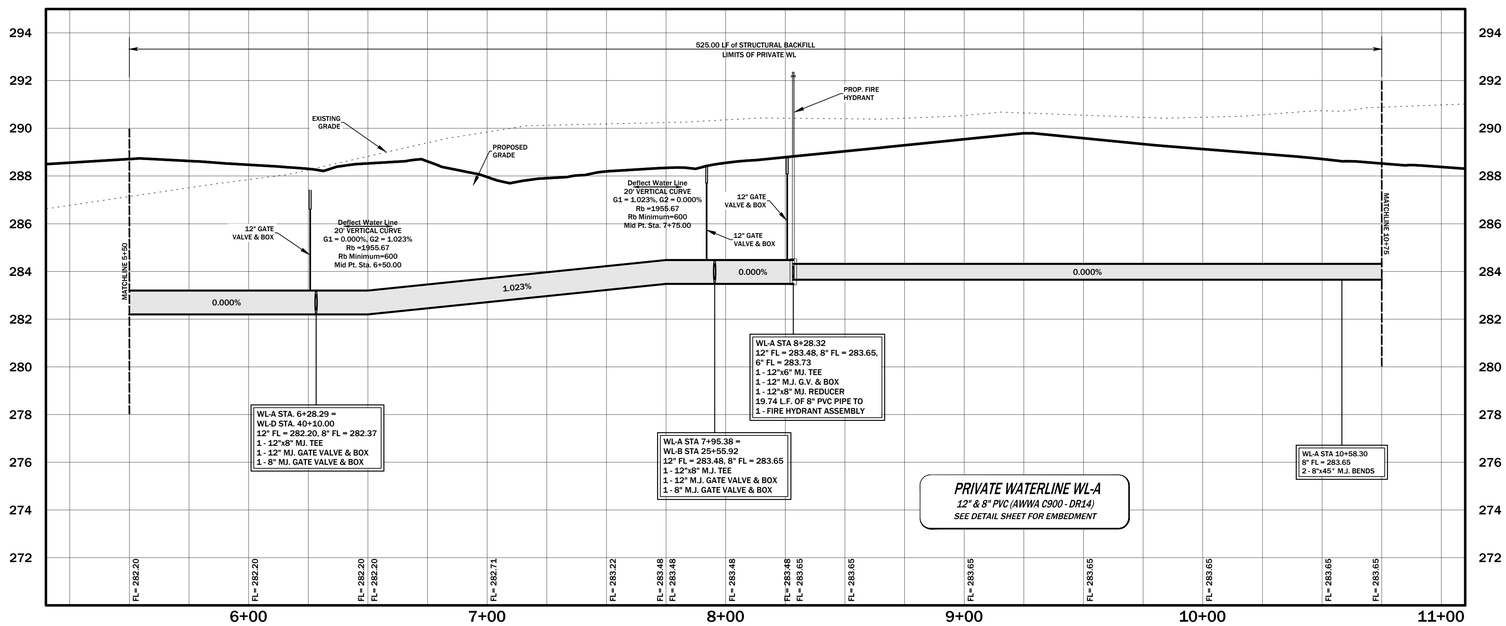
Revisions

WL-A PLAN & PROFILE
STA. 0+00 TO STA. 5+50
BRAZOS OAKS PHASE II

C-201



WL-A



MITCHELL M&M MORGAN
T.979.260.6963
F.979.260.3564
TX. FIRM # F-1443
3204 EARL RUDDER FWY. S.
COLLEGE STATION, TX 77845
PLAN & DESIGN SPECIALISTS IN
CIVIL ENGINEERING HYDRAULICS
HYDROLOGY UTILITIES STREETS
SITE PLANS SUBDIVISIONS
www.mitchellandmorgan.com

STATE OF TEXAS
JAMES T. BATENHORST
93631
LICENSED PROFESSIONAL ENGINEER
on APRIL 15, 2026

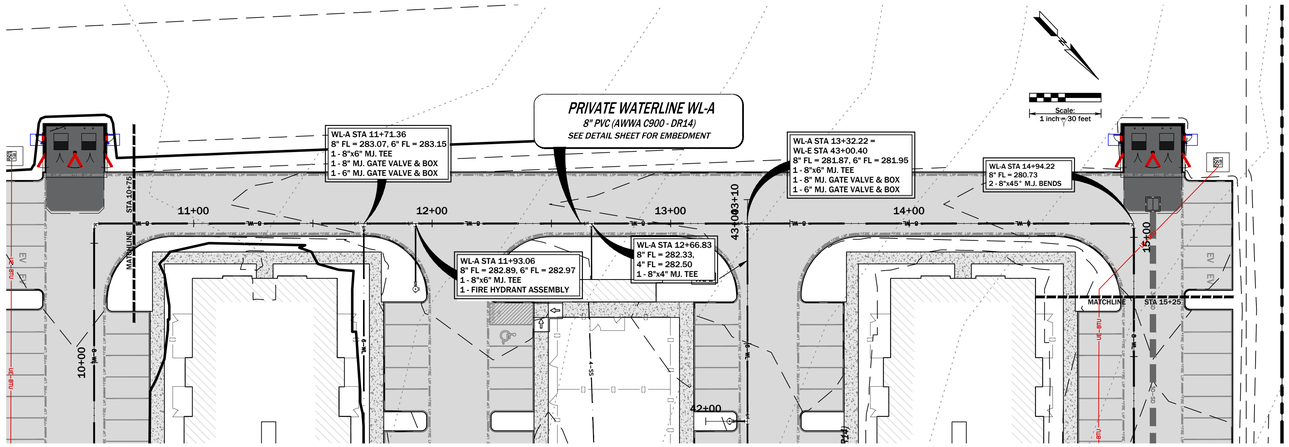
APRIL 2026
Designed By: JTB
Drawn By: MGF,SB
Checked By: JTB

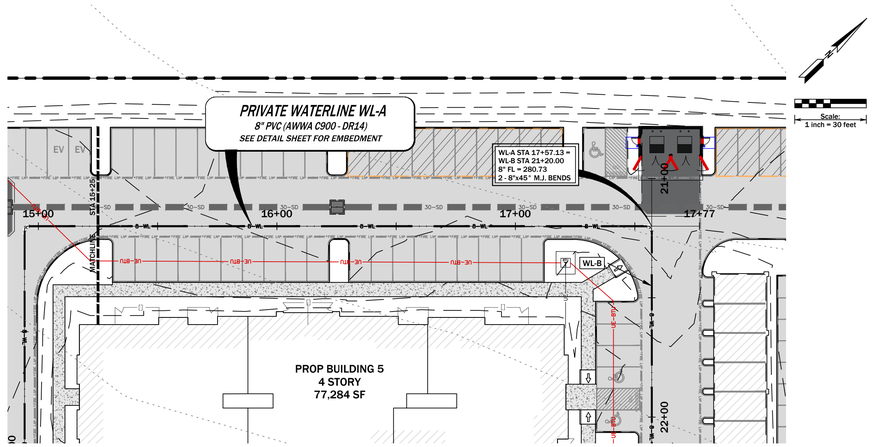
Prepared For:
TEEPLE PARTNERS, INC
1302 S CAPITAL OF TEXAS HWY
STE A134
AUSTIN, TX 78746
512.329.5755

Revisions

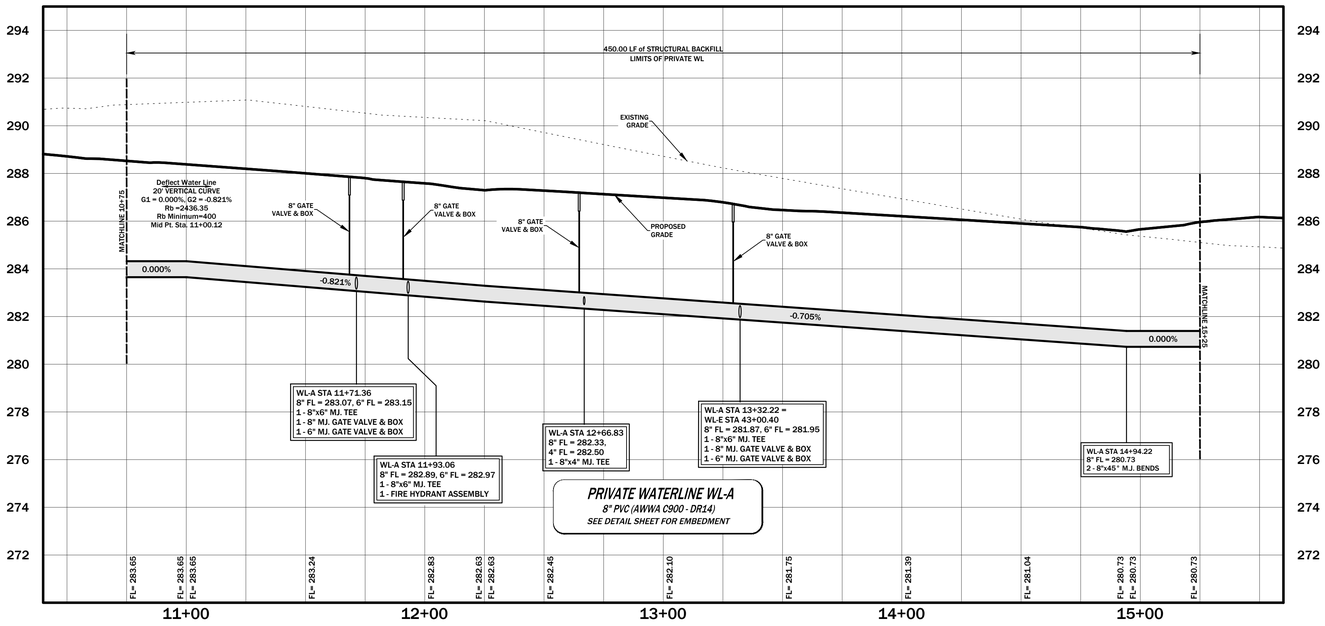
WL-A PLAN & PROFILE
STA. 5+50 TO STA. 10+75
BRAZOS OAKS PHASE II

C-202

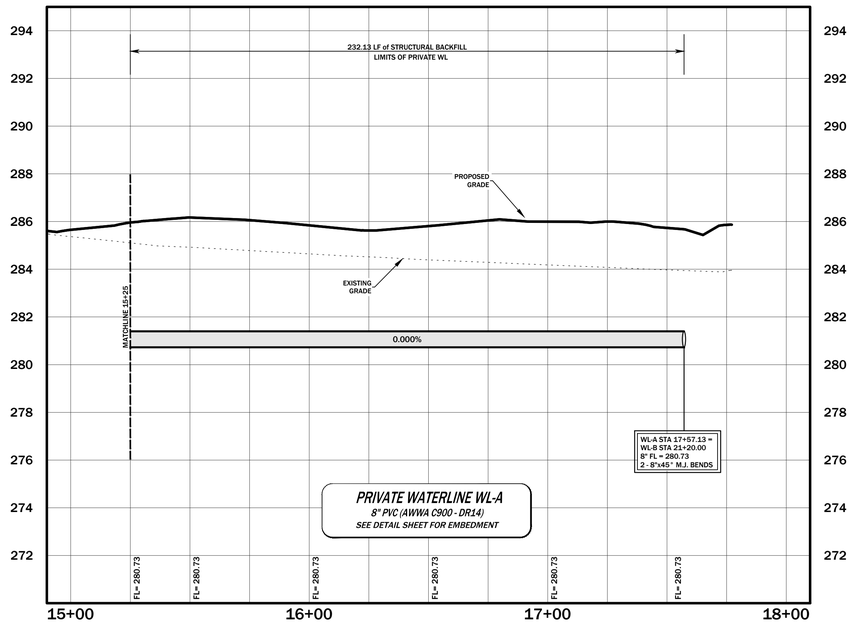




WL-A



WL-A



MITCHELL M&M MORGAN
T.979.260.6963
F.979.260.3564
TX. FIRM # F-1443
3204 EARL RUDDER FWY. S.
COLLEGE STATION, TX 77845
PLAN & DESIGN SPECIALISTS IN
CIVIL ENGINEERING HYDRAULICS
HYDROLOGY UTILITIES STREETS
SITE PLANS SUBDIVISIONS
www.mitchellandmorgan.com

STATE OF TEXAS
JAMES T. BATENHORST
93631
LICENSED PROFESSIONAL ENGINEER
on APRIL 15, 2026

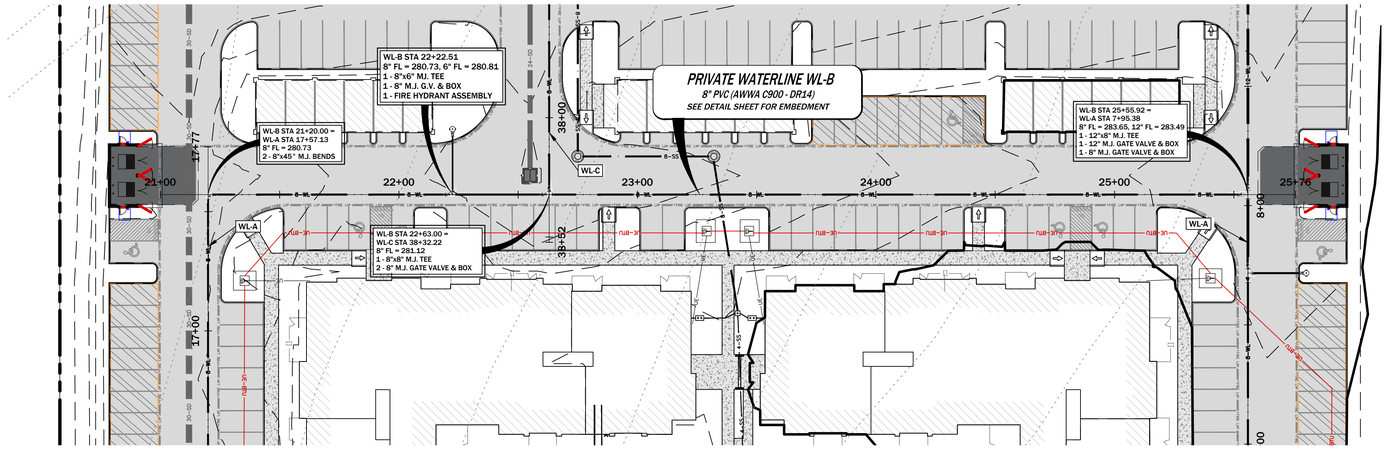
APRIL 2026
Designed By: JTB
Drawn By: MGF,SB
Checked By: JTB

Prepared For:
TEEPLE PARTNERS, INC
1302 S CAPITAL OF TEXAS HWY
STE A134
AUSTIN, TX 78746
512.329.5755

Revisions

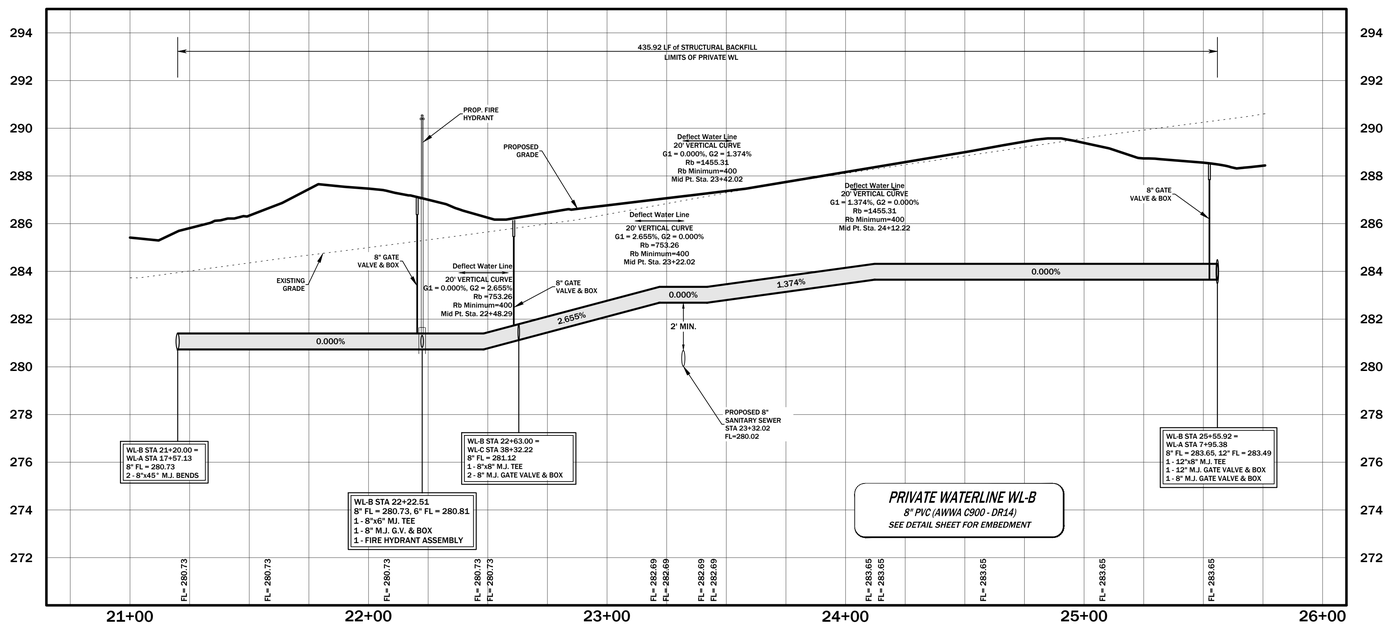
WL-A PLAN & PROFILE
STA. 10+75 TO END
BRAZOS OAKS PHASE II

C-203





WL-B



MITCHELL & MORGAN
T.979.260.6963
F.979.260.3564
TX. FIRM # F-1443
3204 EARL RUDDER FWY. S.
COLLEGE STATION, TX 77845
PLAN & DESIGN SPECIALISTS IN
CIVIL ENGINEERING HYDRAULICS
HYDROLOGY UTILITIES STREETS
SITE PLANS SUBDIVISIONS
www.mitchellandmorgan.com

STATE OF TEXAS
JAMES T. BATENHORST
93631
LICENSED PROFESSIONAL ENGINEER
on APRIL 15, 2026

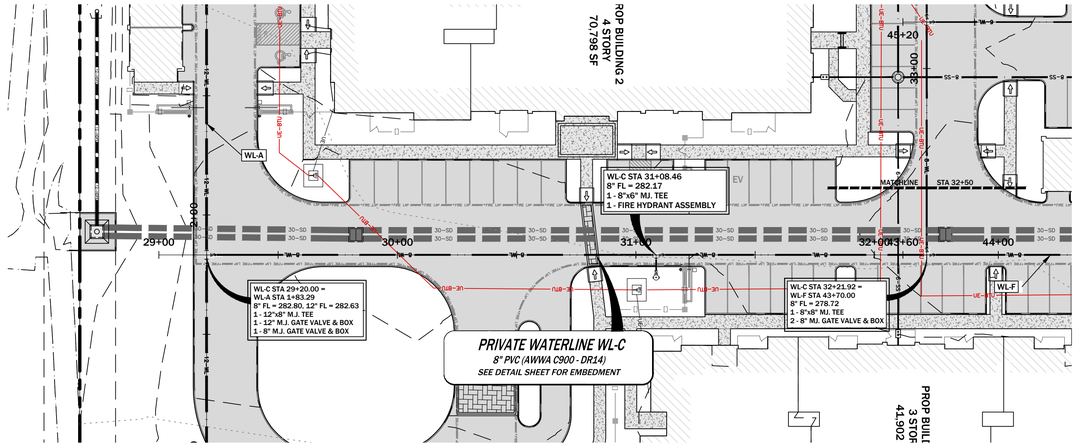
APRIL 2026
Designed By: JTB
Drawn By: MGF,SB
Checked By: JTB

Prepared For:
TEEPLE PARTNERS, INC
1302 S CAPITAL OF TEXAS HWY
STE A134
AUSTIN, TX 78746
512.329.5755

Revisions

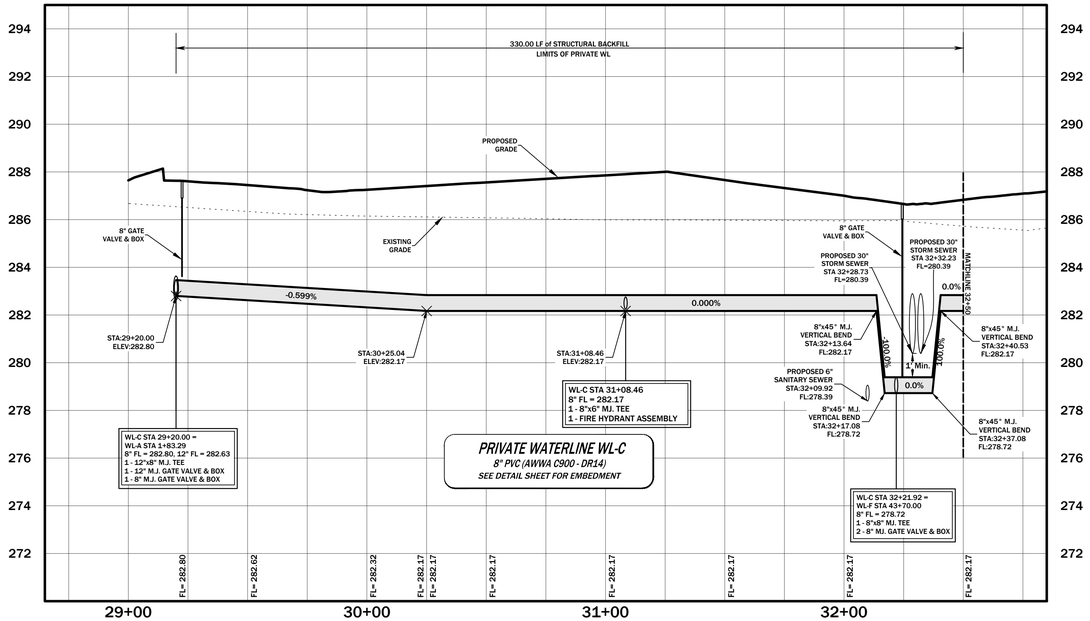
WL-B PLAN & PROFILE
BRAZOS OAKS PHASE II

C-204



Scale:
1 inch = 30 feet

WL-C



MITCHELL M&M MORGAN
T.979.260.6963
F.979.260.3564
TX. FIRM # F-1443
3204 EARL RUDDER FWY. S.
COLLEGE STATION, TX 77845
PLAN & DESIGN SPECIALISTS IN
CIVIL ENGINEERING HYDRAULICS
HYDROLOGY UTILITIES STREETS
SITE PLANS SUBDIVISIONS
www.mitchellandmorgan.com

STATE OF TEXAS
JAMES T. BATENHORST
93631
LICENSED
PROFESSIONAL ENGINEER
on APRIL 15, 2026

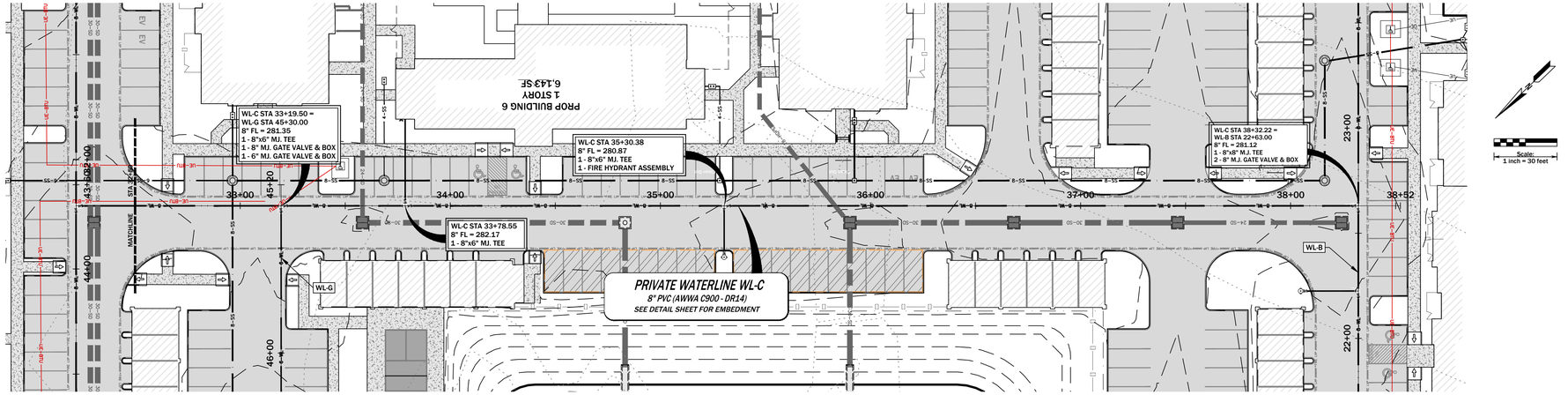
APRIL 2026
Designed By: JTB
Drawn By: MGF,SB
Checked By: JTB

Prepared For:
TEEPLE PARTNERS, INC
1302 S CAPITAL OF TEXAS HWY
STE A134
AUSTIN, TX 78746
512.329.5755

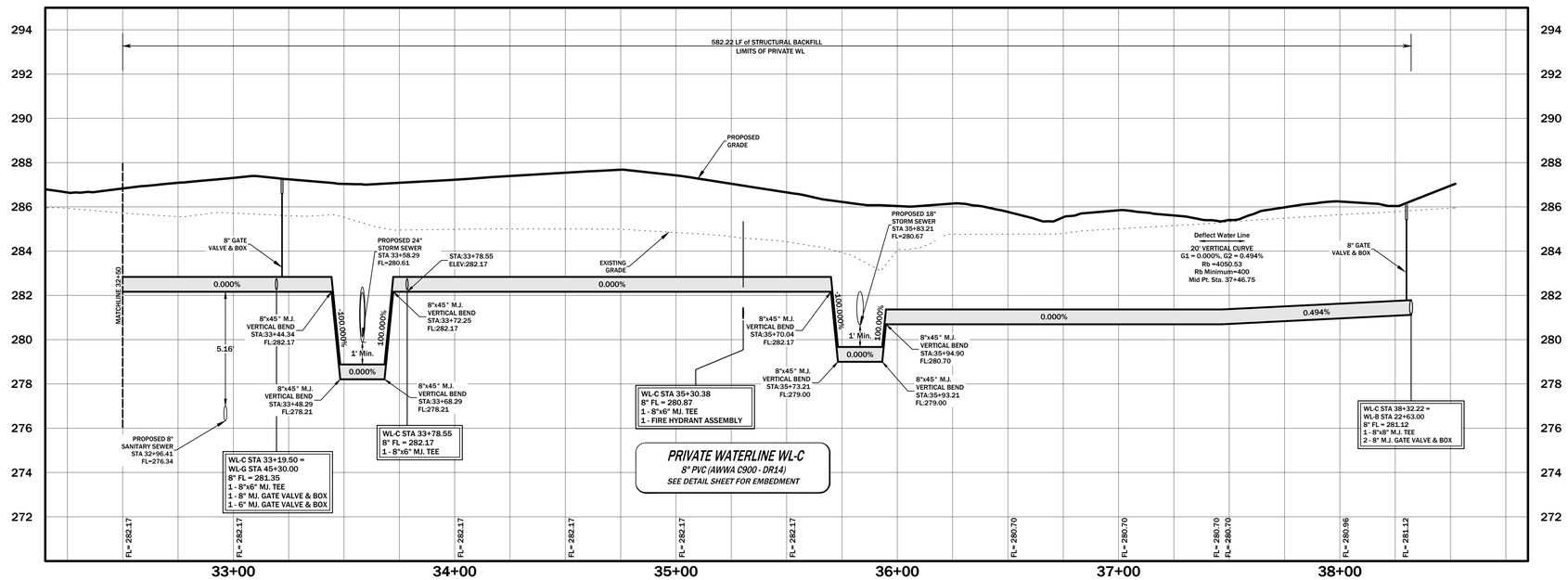
Revisions

WL-C PLAN & PROFILE
STA. 29+20 TO STA. 32+50
BRAZOS OAKS PHASE II

C-205



WL-C



MITCHELL M&M MORGAN
T.979.260.6963
F.979.260.3564
TX. FIRM # F-1443
3204 EARL RUDDER FWY. S.
COLLEGE STATION, TX 77845
PLAN & DESIGN SPECIALISTS IN
CIVIL ENGINEERING HYDRAULICS
HYDROLOGY UTILITIES STREETS
SITE PLANS SUBDIVISIONS
www.mitchellandmorgan.com

STATE OF TEXAS
JAMES T. BATENHORST
93631
LICENSED PROFESSIONAL ENGINEER
on APRIL 15, 2026

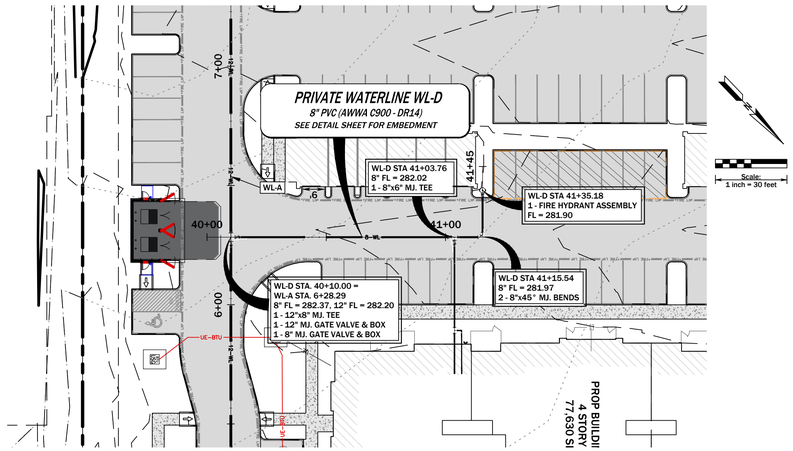
APRIL 2026
Designed By: JTB
Drawn By: MGF,SB
Checked By: JTB

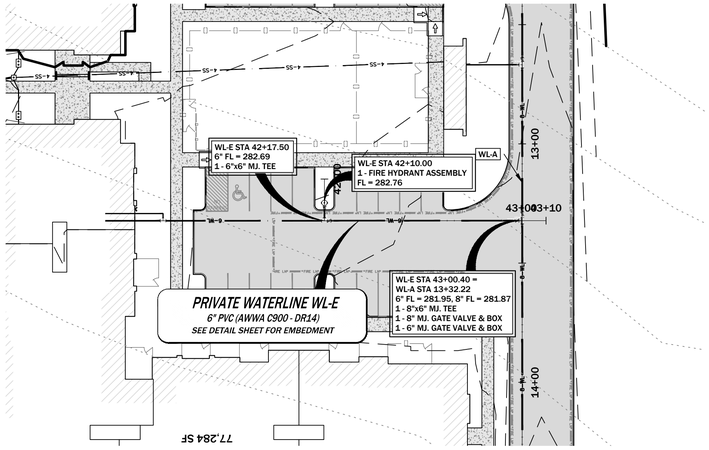
Prepared For:
TEEPLE PARTNERS, INC
1302 S CAPITAL OF TEXAS HWY
STE A134
AUSTIN, TX 78746
512.329.5755

Revisions

WL-C PLAN & PROFILE
STA. 32+50 TO END
BRAZOS OAKS PHASE II

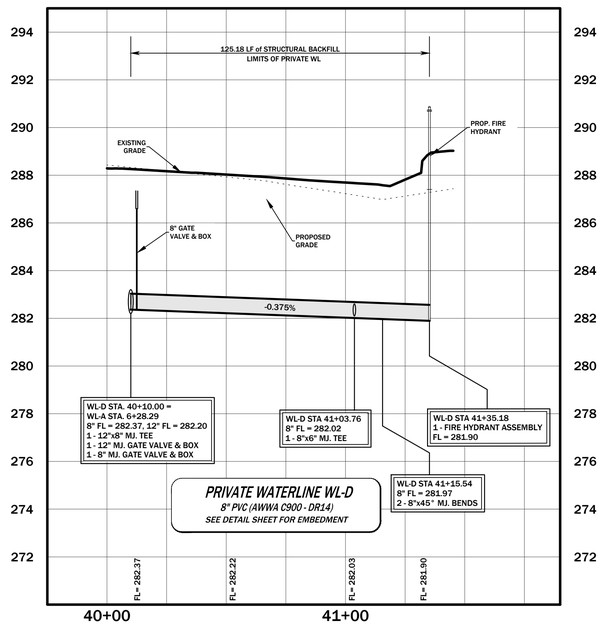
C-206



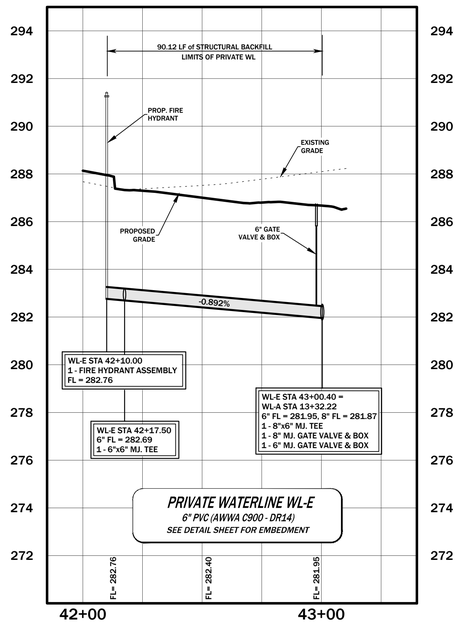




WL-D



WL-E



MITCHELL
M&M
MORGAN
T.979.260.6963
F.979.260.3564
TX. FIRM # F-1443
3204 EARL RUDDER FWY. S.
COLLEGE STATION, TX 77845
PLAN & DESIGN SPECIALISTS IN
CIVIL ENGINEERING HYDRAULICS
HYDROLOGY UTILITIES STREETS
SITE PLANS SUBDIVISIONS
www.mitchellandmorgan.com

STATE OF TEXAS
JAMES T. BATENHORST
93631
LICENSED
PROFESSIONAL ENGINEER
on APRIL 15, 2026

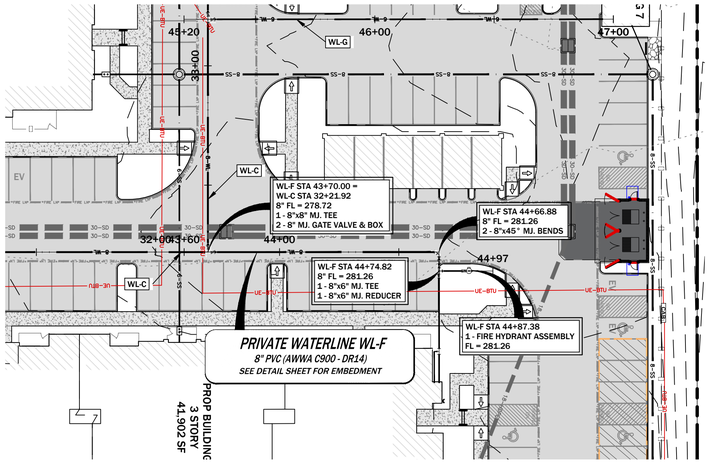
APRIL 2026
Designed By: JTB
Drawn By: MGF,SB
Checked By: JTB

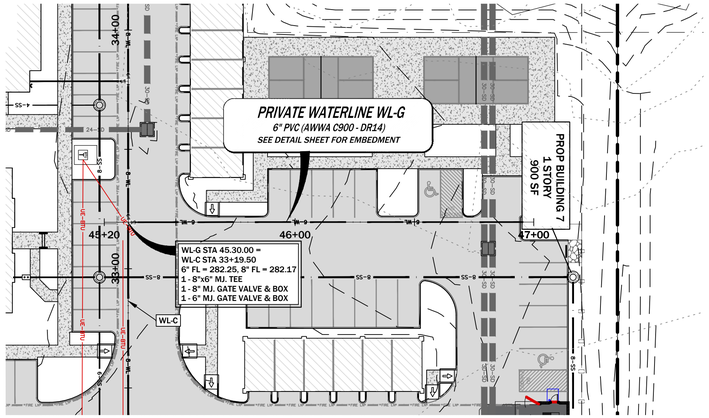
Prepared For:
TEEPLE PARTNERS, INC
1302 S CAPITAL OF TEXAS HWY
STE A134
AUSTIN, TX 78746
512.329.5755

Revisions

WL-D & WL-E PLAN & PROFILE
BRAZOS OAKS PHASE II

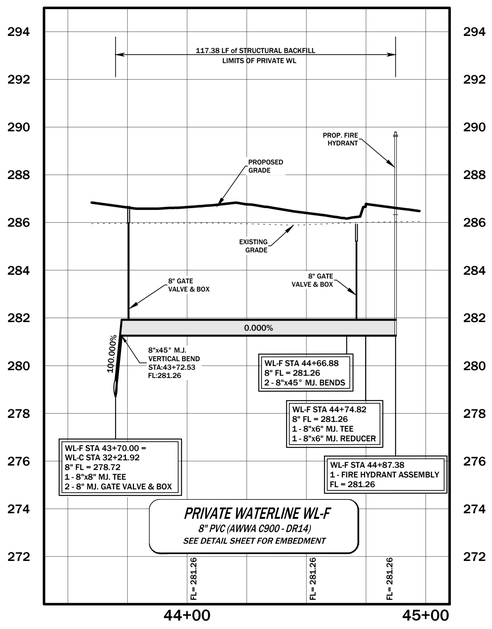
C-207



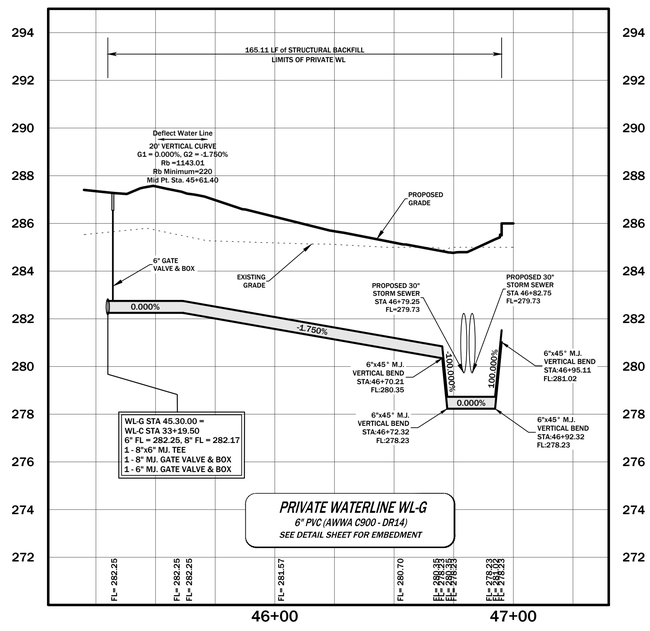




WL-F



WL-G



MITCHELL M&M MORGAN
T.979.260.6963
F.979.260.3564
TX. FIRM # F-1443
3204 EARL RUDDER FWY. S.
COLLEGE STATION, TX 77845
PLAN & DESIGN SPECIALISTS IN
CIVIL ENGINEERING HYDRAULICS
HYDROLOGY UTILITIES STREETS
SITE PLANS SUBDIVISIONS
www.mitchellandmorgan.com

STATE OF TEXAS
JAMES T. BATENHORST
93631
LICENSED
PROFESSIONAL ENGINEER
on APRIL 15, 2026

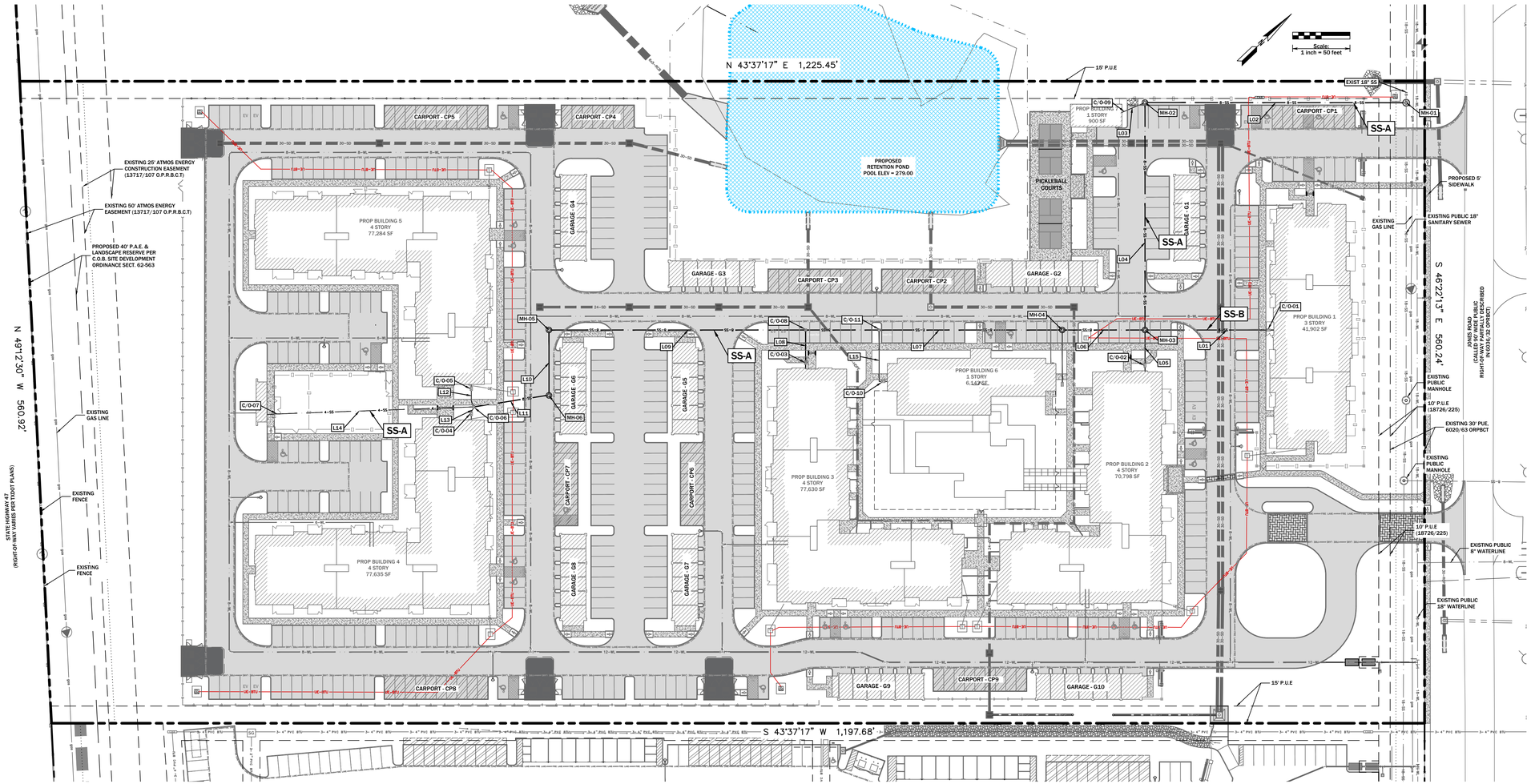
APRIL 2026
Designed By: JTB
Drawn By: MGF,SB
Checked By: JTB

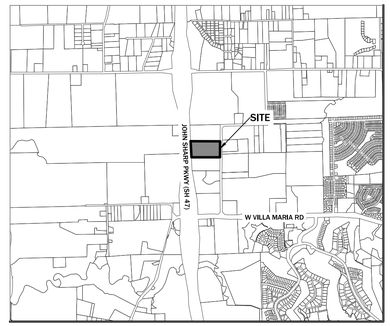
Prepared For:
TEEPLE PARTNERS, INC
1302 S CAPITAL OF TEXAS HWY
STE A134
AUSTIN, TX 78746
512.329.5755

Revisions

WL-F & WL-G PLAN & PROFILE
BRAZOS OAKS PHASE II

C-208

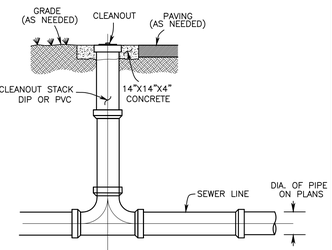




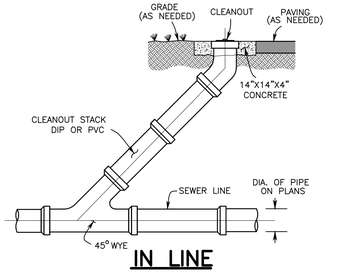
VICINITY MAP
N.T.S.

NOTES:
ALL SANITARY SEWER SHOWN IS PRIVATE. ALL MANHOLE LIDS SHALL BE LABELLED AS PRIVATE AND SHALL NOT CONTAIN CITY OF BRYAN LOGO.

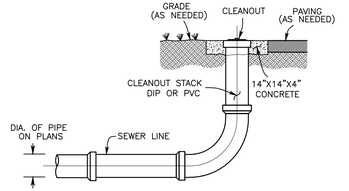
ALL PIPE AND FITTINGS SHALL MEET SDR26-ASTM D3034. PIPE SHALL BE GREEN PVC.



IN LINE

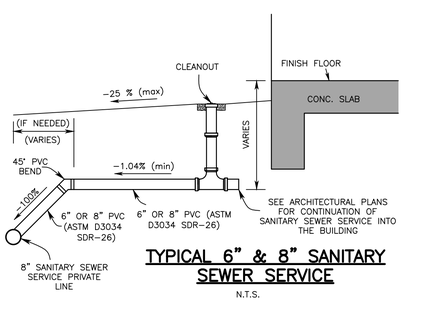


IN LINE

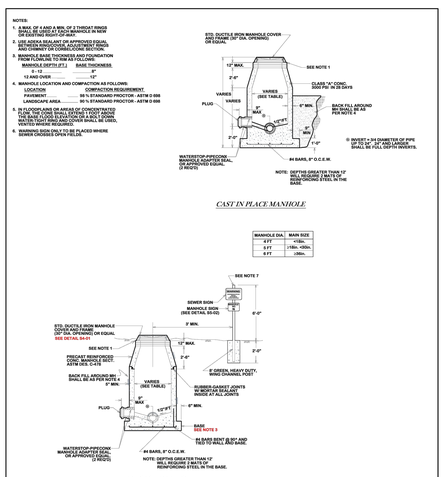


END OF LINE

ONE WAY CLEANOUT
N.T.S.



TYPICAL 6" & 8" SANITARY SEWER SERVICE
N.T.S.




CITY OF BRYAN
The Good Life. Franz Belt.

STANDARD MANHOLE

DATE	B/CS UNIFIED STANDARD DETAIL	DETAIL NO.
DECEMBER 2020		S1-00

CITY OF COLLEGE STATION

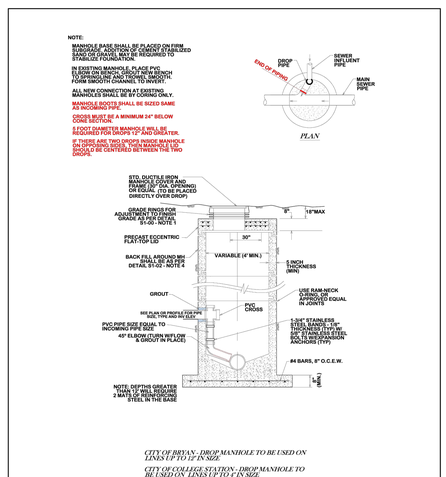


CITY OF BRYAN
The Good Life. Franz Belt.

BEDDING AND TRENCH FOR DI PIPE & PVC PIPE

DATE	B/CS UNIFIED STANDARD DETAIL	DETAIL NO.
DECEMBER 2020		S1-01

CITY OF COLLEGE STATION

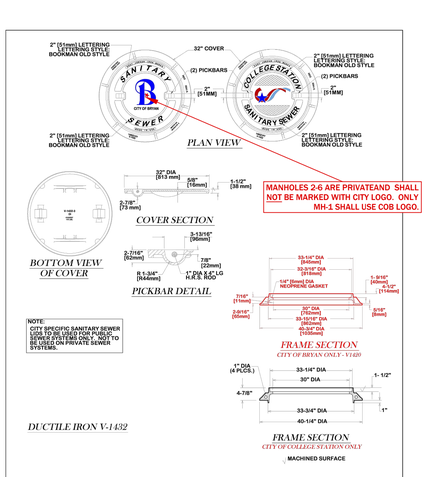


CITY OF BRYAN
The Good Life. Franz Belt.

STANDARD DROP MANHOLE

DATE	B/CS UNIFIED STANDARD DETAIL	DETAIL NO.
DECEMBER 2020		S2-02

CITY OF COLLEGE STATION



CITY OF BRYAN
The Good Life. Franz Belt.

STANDARD MANHOLE RING AND COVER

DATE	B/CS UNIFIED STANDARD DETAIL	DETAIL NO.
JULY 2022		S4-01

CITY OF COLLEGE STATION

MITCHELL M&M MORGAN
T.979.260.6963
F.979.260.3564
TX. FIRM # F-1443
3204 EARL RUDDER FWY. S.
COLLEGE STATION, TX 77845
PLAN & DESIGN SPECIALISTS IN CIVIL ENGINEERING HYDRAULICS HYDROLOGY UTILITIES STREETS SITE PLANS SUBDIVISIONS
www.mitchellandmorgan.com

STATE OF TEXAS
JAMES T. BATENHORST
93631
LICENSED PROFESSIONAL ENGINEER
on APRIL 15, 2026

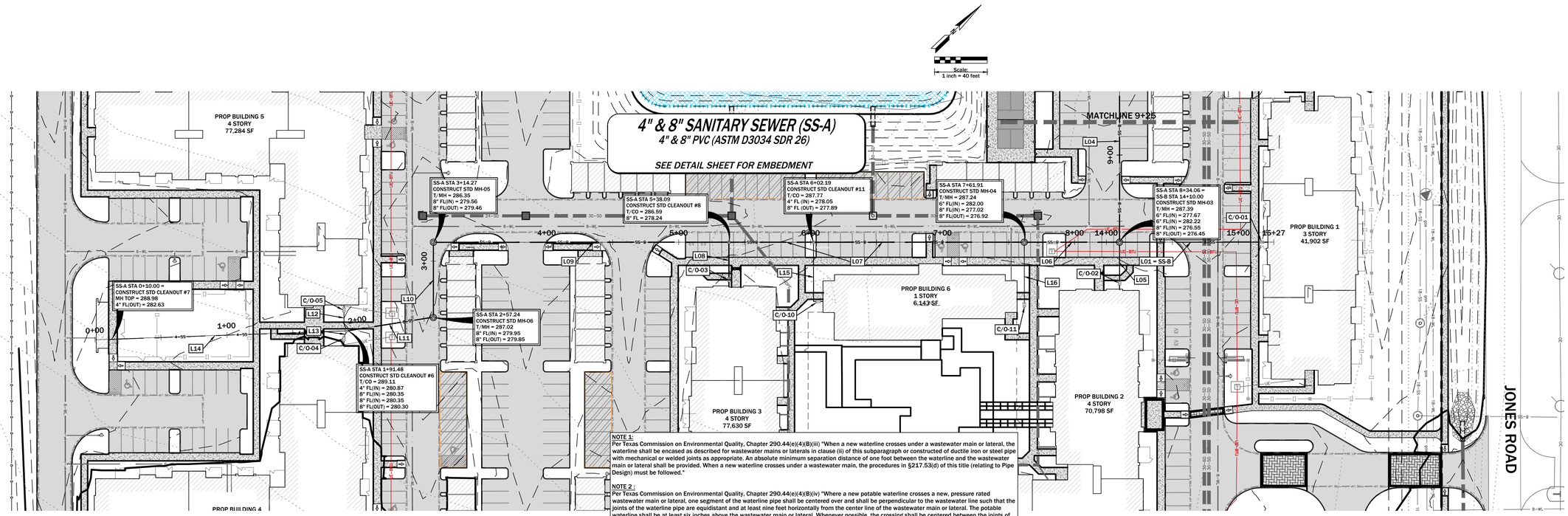
APRIL, 2026
Designed By: JTB
Drawn By: PJSB
Checked By: JTB

Prepared For:
TEEPLE PARTNERS, INC.
1302 S CAPITAL OF TEXAS HWY
STE A134
AUSTIN, TX 78746
512.329.5755

Revisions

OVERALL SANITARY SEWERLINE PLAN
BRAZOS OAKS PHASE II

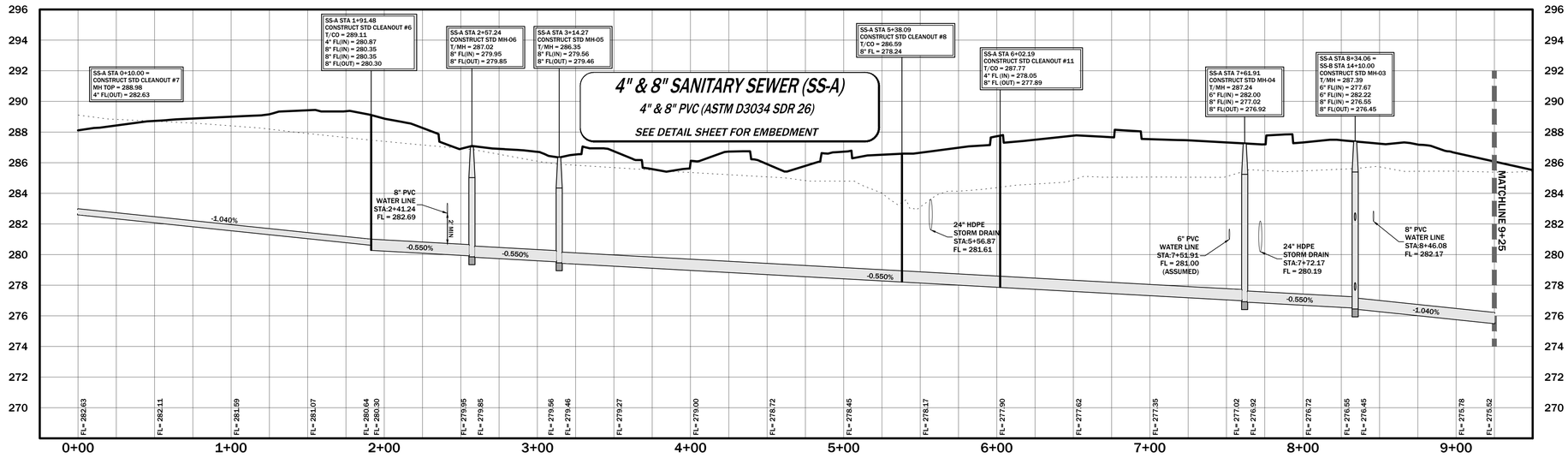
C-300



NOTE 1:
Per Texas Commission on Environmental Quality, Chapter 290.44(e)(4)(B)(iii) "When a new waterline crosses under a wastewater main or lateral, the waterline shall be encased as described for wastewater mains or laterals in clause (ii) of this subparagraph or constructed of ductile iron or steel pipe with mechanical or welded joints as appropriate. An absolute minimum separation distance of one foot between the waterline and the wastewater main or lateral shall be provided. When a new waterline crosses under a wastewater main, the procedures in §217.53(d) of this title (relating to Pipe Design) must be followed."

NOTE 2 :
Per Texas Commission on Environmental Quality, Chapter 290.44(e)(4)(B)(iv) "Where a new potable waterline crosses a new, pressure rated wastewater main or lateral, one segment of the waterline pipe shall be centered over and shall be perpendicular to the wastewater line such that the joints of the waterline pipe are equidistant and at least nine feet horizontally from the center line of the wastewater main or lateral. The potable waterline shall be at least six inches above the wastewater main or lateral. Whenever possible, the crossing shall be centered between the joints of the wastewater main or lateral. The wastewater pipe shall have a minimum pressure rating of at least 150 psi. The wastewater main or lateral shall be embedded in cement stabilized sand (see clause (v) of this subparagraph) for the total length of one pipe segment plus 12 inches beyond the joint on each end."

SS-A



Pipe Segment	Pipe Diameter	Length	Pipe Slope %
L03	4	20.4	1.50
L05	8	29.4	1.04
L08	8	25.5	1.04
L12	8	16.1	1.50
L13	8	6.0	1.50
L15	4	45.7	1.50

Clean Out	T/CO	F/L Elevation
C02	288.50	277.00
C03	288.20	278.65
C04	289.80	280.59
C05	289.10	280.44
C09	285.50	277.00
C10	288.50	278.71
C11	288.56	279.47

MITCHELL M&M MORGAN
T.979.260.6963
F.979.260.3564
TX. FIRM # F-1443
3204 EARL RUDDER FWY. S.
COLLEGE STATION, TX 77845
PLAN & DESIGN SPECIALISTS IN
CIVIL ENGINEERING HYDRAULICS
HYDROLOGY UTILITIES STREETS
SITE PLANS SUBDIVISIONS
www.mitchellandmorgan.com

STATE OF TEXAS
JAMES T. BATENHORST
93631
LICENSED
PROFESSIONAL ENGINEER
on APRIL 15, 2026

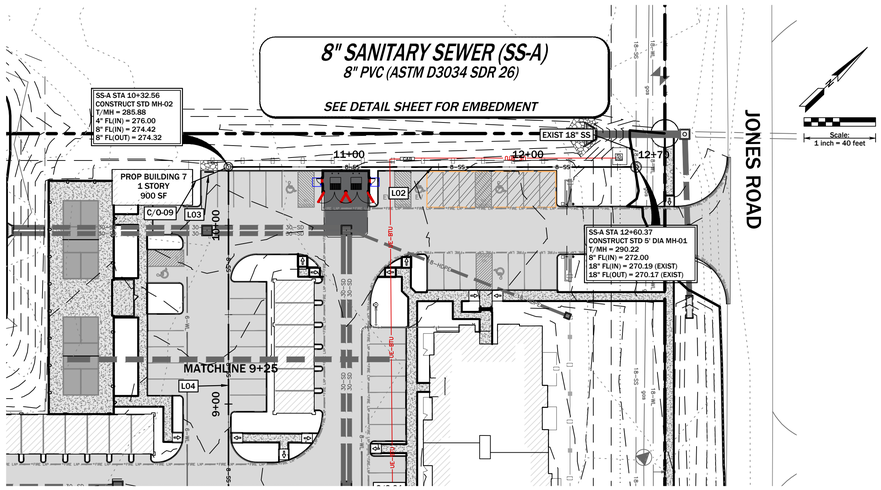
APRIL 2026
Designed By: JTB
Drawn By: MGF,SB
Checked By: JTB

Prepared For:
TEEPLE PARTNERS, INC
1302 S CAPITAL OF TEXAS HWY
STE A134
AUSTIN, TX 78746
512.329.5755

Revisions

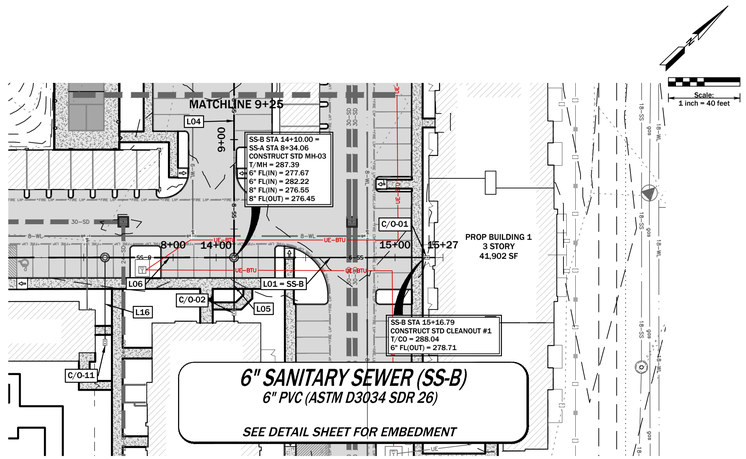
SS-A PLAN & PROFILE
1 of 2
BRAZOS OAKS PHASE II

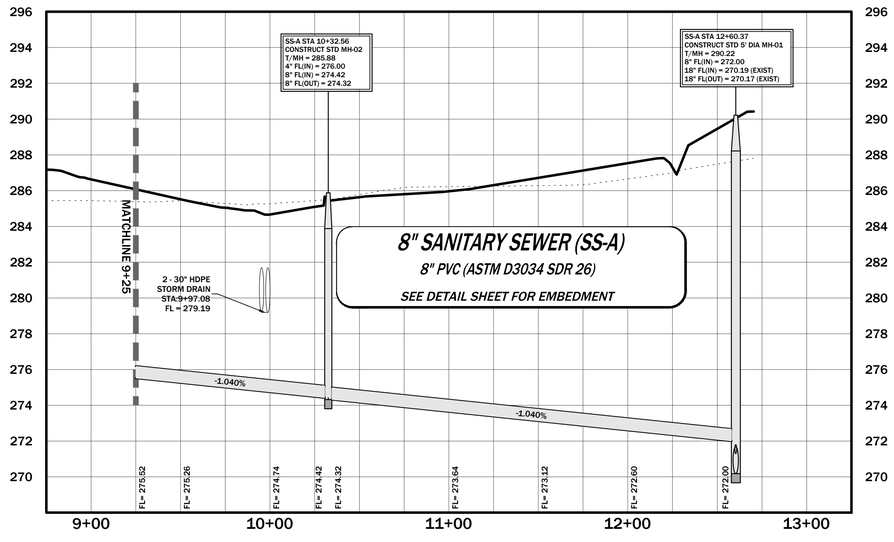
C-301

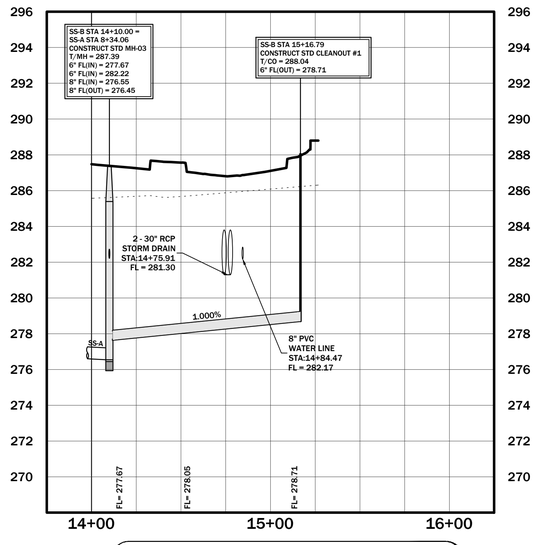


Pipe Segment	Pipe Diameter	Length	Pipe Slope %
L03	4	20.4	1.50
L05	8	29.4	1.04
L08	8	25.5	1.04
L12	8	16.1	1.50
L13	8	6.0	1.50
L15	4	45.7	1.50

Clean Out	T/CO	F/L Elevation
C02	288.50	277.00
C03	288.20	278.65
C04	289.80	280.59
C05	289.10	280.44
C09	285.50	277.00
C10	288.50	278.71
C11	288.56	279.47







6" SANITARY SEWER (SS-B)
6" PVC (ASTM D3034 SDR 26)
SEE DETAIL SHEET FOR EMBEDMENT

NOTE 1:
Per Texas Commission on Environmental Quality, Chapter 290.44(e)(4)(B)(iii) "When a new waterline crosses under a wastewater main or lateral, the waterline shall be encased as described for wastewater mains or laterals in clause (ii) of this subparagraph or constructed of ductile iron or steel pipe with mechanical or welded joints as appropriate. An absolute minimum separation distance of one foot between the waterline and the wastewater main or lateral shall be provided. When a new waterline crosses under a wastewater main, the procedures in §217.53(d) of this title (relating to Pipe Design) must be followed."

NOTE 2 :
Per Texas Commission on Environmental Quality, Chapter 290.44(e)(4)(B)(iv) "Where a new potable waterline crosses a new, pressure rated wastewater main or lateral, one segment of the waterline pipe shall be centered over and shall be perpendicular to the wastewater line such that the joints of the waterline pipe are equidistant and at least nine feet horizontally from the center line of the wastewater main or lateral. The potable waterline shall be at least six inches above the wastewater main or lateral. Whenever possible, the crossing shall be centered between the joints of the wastewater main or lateral. The wastewater pipe shall have a minimum pressure rating of at least 150 psi. The wastewater main or lateral shall be embedded in cement stabilized sand (see clause (v) of this subparagraph) for the total length of one pipe segment plus 12 inches beyond the joint on each end."

MITCHELL MORGAN
T.979.260.6963
F.979.260.3564
TX. FIRM # F-1443
3204 EARL RUDDER FWY. S.
COLLEGE STATION, TX 77845
PLAN & DESIGN SPECIALISTS IN
CIVIL ENGINEERING HYDRAULICS
HYDROLOGY UTILITIES STREETS
SITE PLANS SUBDIVISIONS
www.mitchellandmorgan.com
STATE OF TEXAS
JAMES T. BATENHORST
93631
LICENSED
PROFESSIONAL ENGINEER
on APRIL 15, 2026

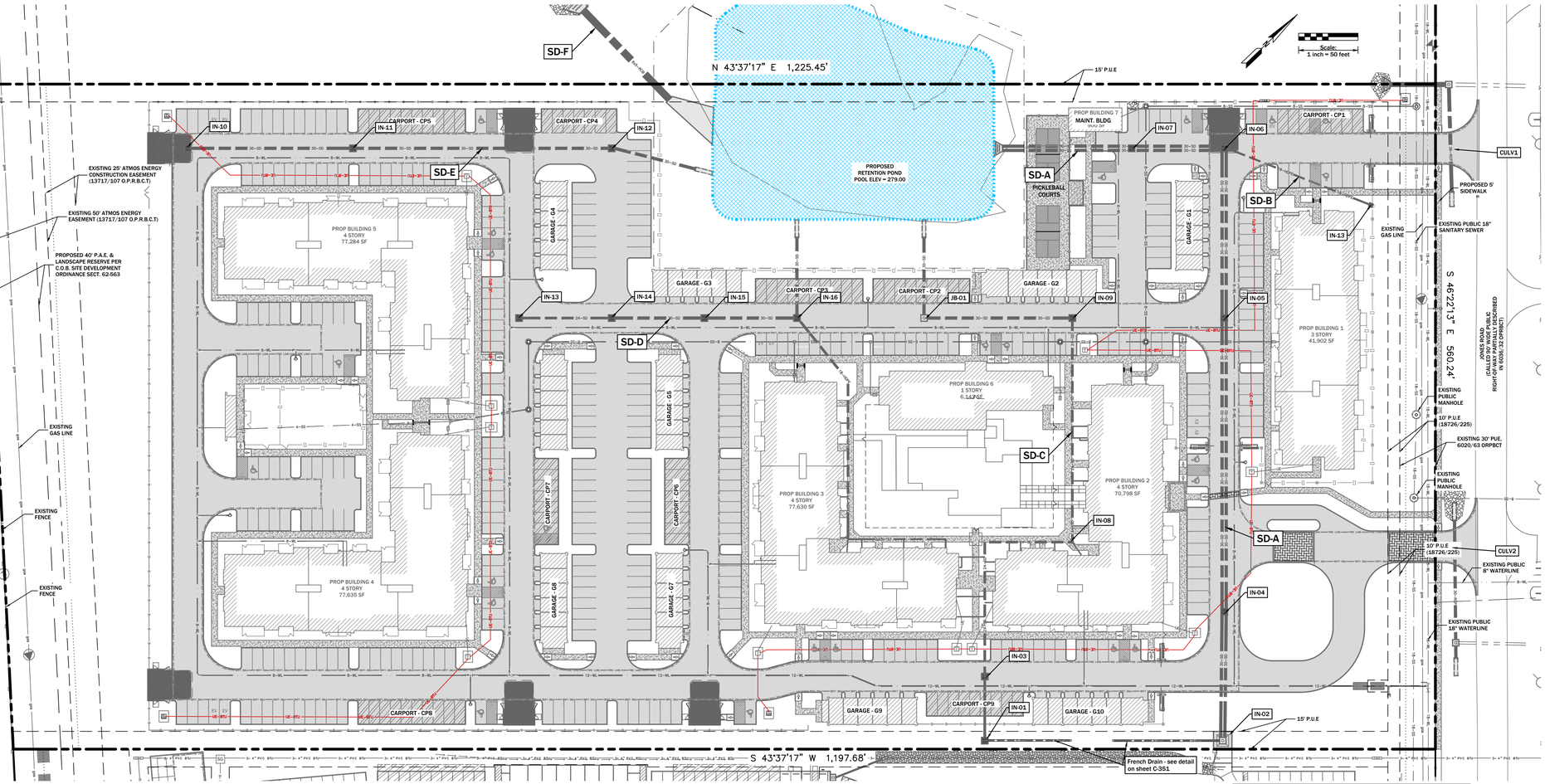
APRIL 2026
Designed By: JTB
Drawn By: MGF,SB
Checked By: JTB

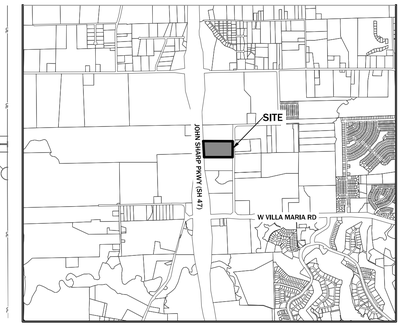
Prepared For:
TEEPLE PARTNERS, INC
1302 S CAPITAL OF TEXAS HWY
STE A1.34
AUSTIN, TX 78746
512.329.5755

Revisions

SS-A & SSB PLAN & PROFILE
2 of 2
BRAZOS OAKS PHASE II

C-302

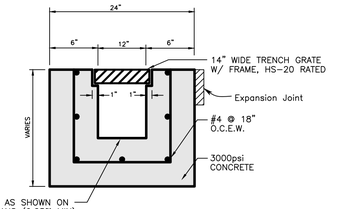




VICINITY MAP
N.T.S.

NOTE:
ALL GRATE INLETS LOCATED WITHIN PARKING/DRIVE AISLE PAVED AREAS SHALL BE CONSTRUCTED WITH TRAFFIC RATED GRATES.

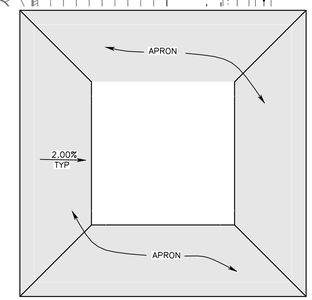
ALL STORM DRAIN LINES ARE PRIVATE AND BOX LIDS SHALL BE LABELLED AS PRIVATE. THEY SHALL NOT CONTAIN CITY OF BRYAN LOGO.

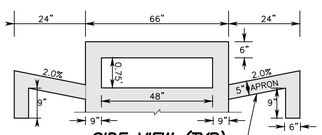


SIDEWALK TRENCH GRATE DETAIL
N.T.S.

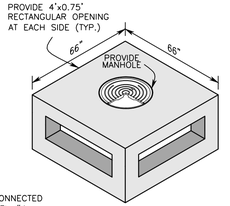
Note:
A cast-iron plate covering shall be installed in locations where the flume is constructed under the sidewalk. The cast-iron plate shall sit flush with the top of the sidewalk and be bolted in place. This shall be accomplished by constructing a recessed notch in the top inside edges of the flume.

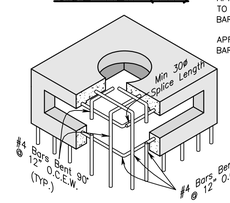
Coordinate with landscape plan to place trench grates as necessary to convey roof drain runoff.





SIDE VIEW (TYP)

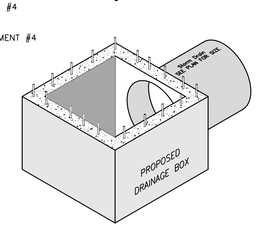




APRON TO BE CONNECTED TO BOX BY DOWEL #4 BARS @12" O.C.

APRON REINFORCEMENT #4 BARS @ 12" O.C.

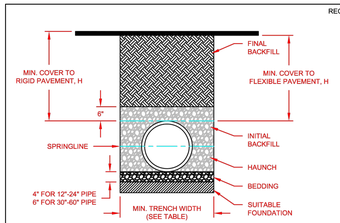
SECTIONAL VIEW



YARD DRAIN
NTS

RECOMMENDED MINIMUM TRENCH WIDTHS

PIPE DIAM.	MIN. TRENCH WIDTH
4" (100mm)	21" (533mm)
6" (150mm)	23" (584mm)
8" (200mm)	26" (660mm)
10" (250mm)	28" (711mm)
12" (300mm)	30" (762mm)
15" (375mm)	34" (864mm)
18" (450mm)	39" (991mm)
24" (600mm)	48" (1219mm)
30" (750mm)	56" (1422mm)
36" (900mm)	64" (1626mm)
42" (1050mm)	72" (1829mm)
48" (1200mm)	80" (2032mm)
60" (1500mm)	96" (2438mm)



NOTES:

1. ALL PIPE SYSTEMS SHALL BE INSTALLED IN ACCORDANCE WITH ASTM D2321, "STANDARD PRACTICE FOR UNDERGROUND INSTALLATION OF THERMOPLASTIC PIPE FOR SEWERS AND OTHER GRAVITY FLOW APPLICATIONS", LATEST ADDITION

2. MEASURES SHOULD BE TAKEN TO PREVENT MIGRATION OF NATIVE FINES INTO BACKFILL MATERIAL, WHEN REQUIRED.

3. FOUNDATION: WHERE THE TRENCH BOTTOM IS UNSTABLE, THE CONTRACTOR SHALL EXCAVATE TO A DEPTH REQUIRED BY THE ENGINEER AND REPLACE WITH SUITABLE MATERIAL AS SPECIFIED BY THE ENGINEER, AS AN ALTERNATIVE AND AT THE DISCRETION OF THE DESIGN ENGINEER, THE TRENCH BOTTOM MAY BE STABILIZED USING A GEOTEXTILE MATERIAL.

4. BEDDING: SUITABLE MATERIAL SHALL BE CLASS I, II OR III. THE CONTRACTOR SHALL PROVIDE DOCUMENTATION FOR MATERIAL SPECIFICATION TO ENGINEER. UNLESS OTHERWISE NOTED BY THE ENGINEER, MINIMUM BEDDING THICKNESS SHALL BE 4" (100mm) FOR 4"-24" (100mm-600mm); 6" (150mm) FOR 30"-60" (750mm-1500mm).

5. INITIAL BACKFILL: SUITABLE MATERIAL SHALL BE CLASS I, II OR III IN THE PIPE ZONE EXTENDING NOT LESS THAN 6" ABOVE CROWN OF PIPE. THE CONTRACTOR SHALL PROVIDE DOCUMENTATION FOR MATERIAL SPECIFICATION TO ENGINEER. MATERIAL SHALL BE INSTALLED AS REQUIRED IN ASTM D2321, LATEST EDITION.

6. MINIMUM COVER: MINIMUM COVER, H, IN NON-TRAFFIC APPLICATIONS (GRASS OR LANDSCAPE AREAS) IS 12" FROM THE TOP OF PIPE TO GROUND SURFACE. ADDITIONAL COVER MAY BE REQUIRED TO PREVENT FLOTATION. FOR TRAFFIC APPLICATIONS, MINIMUM COVER, H, IS 12" UP TO 48" DIAMETER PIPE AND 24" OF COVER FOR 60" DIAMETER PIPE, MEASURED FROM TOP OF PIPE TO BOTTOM OF FLEXIBLE PAVEMENT OR TO TOP OF RIGID PAVEMENT. FOR TRAFFIC APPLICATIONS WITH LESS THAN FOUR FEET OF COVER, EMBEDMENT OF THE PIPE SHALL BE USING ONLY A CLASS I OR CLASS II BACKFILL.

MINIMUM RECOMMENDED COVER BASED ON VEHICLE LOADING CONDITIONS**

PIPE DIAM.	SURFACE LIVE LOADING CONDITION H-25	HEAVY CONSTRUCTION (75T AXLE LADD) *
12" - 48" (300mm - 1200mm)	12" (305mm)	48" (1219mm)
60" (1500mm)	24" (610mm)	60" (1524mm)

* VEHICLES IN EXCESS OF 75T MAY REQUIRE ADDITIONAL COVER
**SEE BACKFILL REQUIREMENTS IN NOTE 6.

MAXIMUM RECOMMENDED COVER BASED ON VECHICLE LOADING CONDITIONS

PIPE DIAM.	CLASS I COMPACTED	CLASS I DUMPED	CLASS II 95%	CLASS II 90%	CLASS III 95%
4" (100mm)	34 (10.4m)	16 (4.9m)	23 (7.0m)	16 (4.9m)	17 (5.2m)
6" (150mm)	40 (12.2m)	19 (5.8m)	27 (8.2m)	19 (5.8m)	20 (6.1m)
8" (200mm)	30 (9.1m)	14 (4.3m)	21 (6.4m)	14 (4.3m)	15 (4.6m)
10" (250mm)	34 (10.4m)	16 (4.9m)	23 (7.0m)	16 (4.9m)	17 (5.2m)
12" (300mm)	35 (10.7m)	17 (5.2m)	24 (7.3m)	17 (5.2m)	18 (5.5m)
15" (375mm)	37 (11.3m)	18 (5.5m)	25 (7.6m)	18 (5.5m)	19 (5.8m)
18" (450mm)	32 (9.8m)	15 (4.6m)	22 (6.7m)	15 (4.6m)	16 (4.9m)
24" (600mm)	27 (8.2m)	13 (4.0m)	19 (5.8m)	13 (4.0m)	14 (4.3m)
30" (750mm)	22 (6.7m)	11 (3.4m)	16 (4.9m)	11 (3.4m)	11 (3.4m)
36" (900mm)	26 (7.9m)	12 (3.7m)	18 (5.5m)	12 (3.7m)	13 (4.0m)
42" (1050mm)	24 (7.3m)	11 (3.4m)	17 (5.2m)	11 (3.4m)	12 (3.7m)
48" (1200mm)	23 (7.0m)	11 (3.4m)	16 (4.9m)	11 (3.4m)	12 (3.7m)
60" (1500mm)	26 (7.9m)	12 (3.7m)	18 (5.5m)	12 (3.7m)	13 (4.0m)

FILL HEIGHT TABLE GENERATED USING AASHTO SECTION 12, LOAD RESISTANCE FACTOR DESIGN (LRFD) PROCEDURE WITH THE FOLLOWING ASSUMPTIONS:
NO HYDROSTATIC PRESSURE,
UNIT WEIGHT OF SOIL (Ys) = 120 PCF

REV.	DESCRIPTION	BY	MM/DD/YY	CHK'D
4	ADDED CLASS 3 MAX COVER COLUMN	RJS	01/27/17	

© 2015 ADS, INC.
ADVANCED DRAINAGE SYSTEMS, INC. ("ADS") HAS PREPARED THIS DETAIL BASED ON INFORMATION PROVIDED TO ADS. THIS DRAWING IS INTENDED TO DEPICT THE COMPONENTS AS REQUESTED. ADS HAS NOT PERFORMED ANY ENGINEERING OR DESIGN SERVICES FOR THIS PROJECT, NOR HAS ADS INDEPENDENTLY VERIFIED THE INFORMATION SUPPLIED. THE INSTALLATION DETAILS PROVIDED HEREIN ARE GENERAL RECOMMENDATIONS AND ARE NOT SPECIFIC FOR THIS PROJECT. THE DESIGN ENGINEER SHALL REVIEW THESE DETAILS PRIOR TO CONSTRUCTION. IT IS THE DESIGN ENGINEERS RESPONSIBILITY TO ENSURE THE DETAILS PROVIDED HEREIN MEETS OR EXCEEDS THE APPLICABLE NATIONAL, STATE, OR LOCAL REQUIREMENTS AND TO ENSURE THAT THE DETAILS PROVIDED HEREIN ARE ACCEPTABLE FOR THIS PROJECT.

TRENCH INSTALLATION DETAIL (ASTM F2648)
DRAWING NUMBER: STD-101A

ADS
4640 TRUEMAN BLVD
HILLIARD, OHIO 43026
ADVANCED DRAINAGE SYSTEMS, INC.

DRN BY: JJE
DATE: 8/15/13
APP BY:
SCALE: NTS
SHEET: 1 OF 1

MITCHELL M&M MORGAN
T.979.260.6963
F.979.260.3564
TX. FIRM # F-1443
3204 EARL RUDDER FWY. S.
COLLEGE STATION, TX 77845
PLAN & DESIGN SPECIALISTS IN
CIVIL ENGINEERING HYDRAULICS
HYDROLOGY UTILITIES STREETS
SITE PLANS SUBDIVISIONS
www.mitchellandmorgan.com

STATE OF TEXAS
JAMES T. BATENHORST
93631
LICENSED PROFESSIONAL ENGINEER
on APRIL 15, 2026

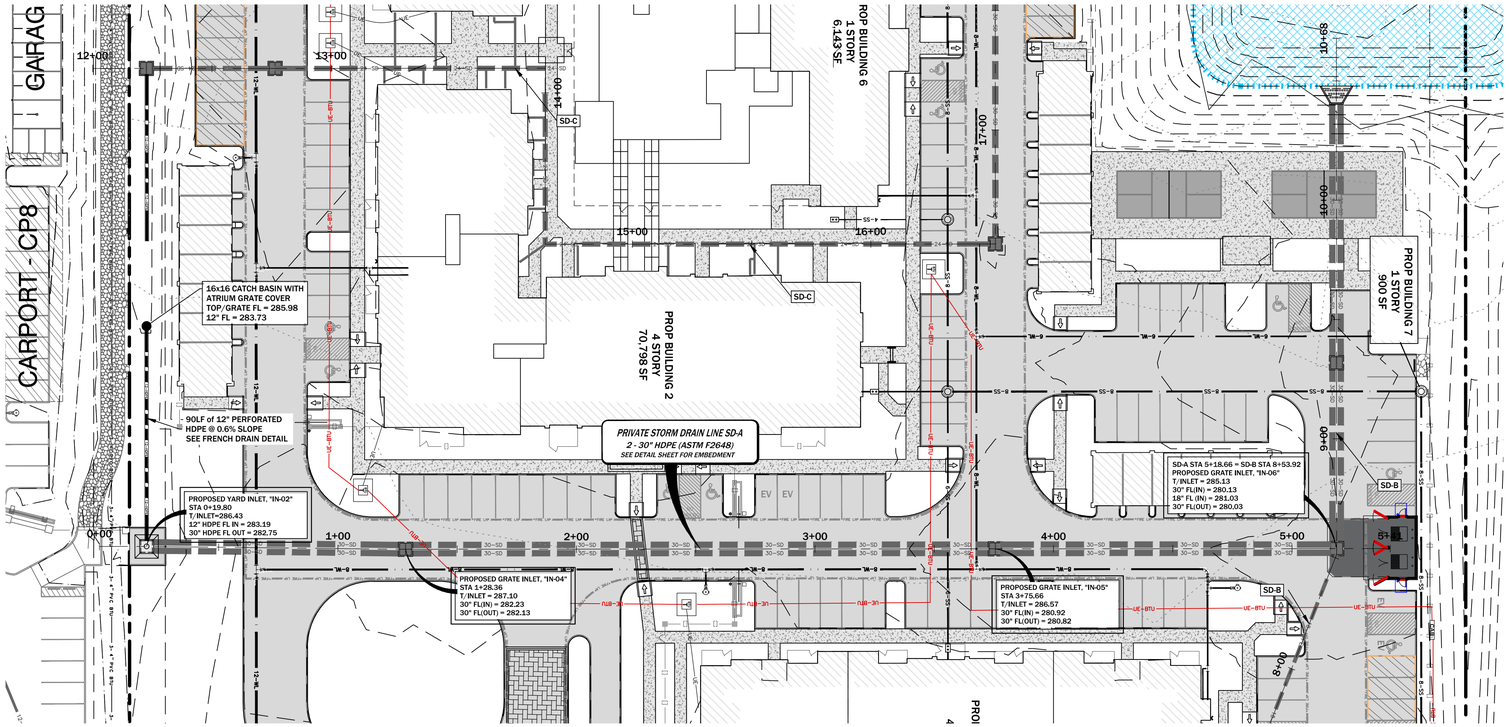
APRIL 2026
Designed By: JTB
Drawn By: MGF,SB
Checked By: JTB

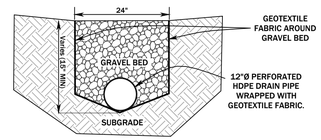
Prepared For:
TEEPLE PARTNERS, INC
1302 S CAPITAL OF TEXAS HWY
STE A1.34
AUSTIN, TX 78746
512.329.5755

Revisions

OVERALL STORM DRAIN PLAN
BRAZOS OAKS PHASE II

C-350

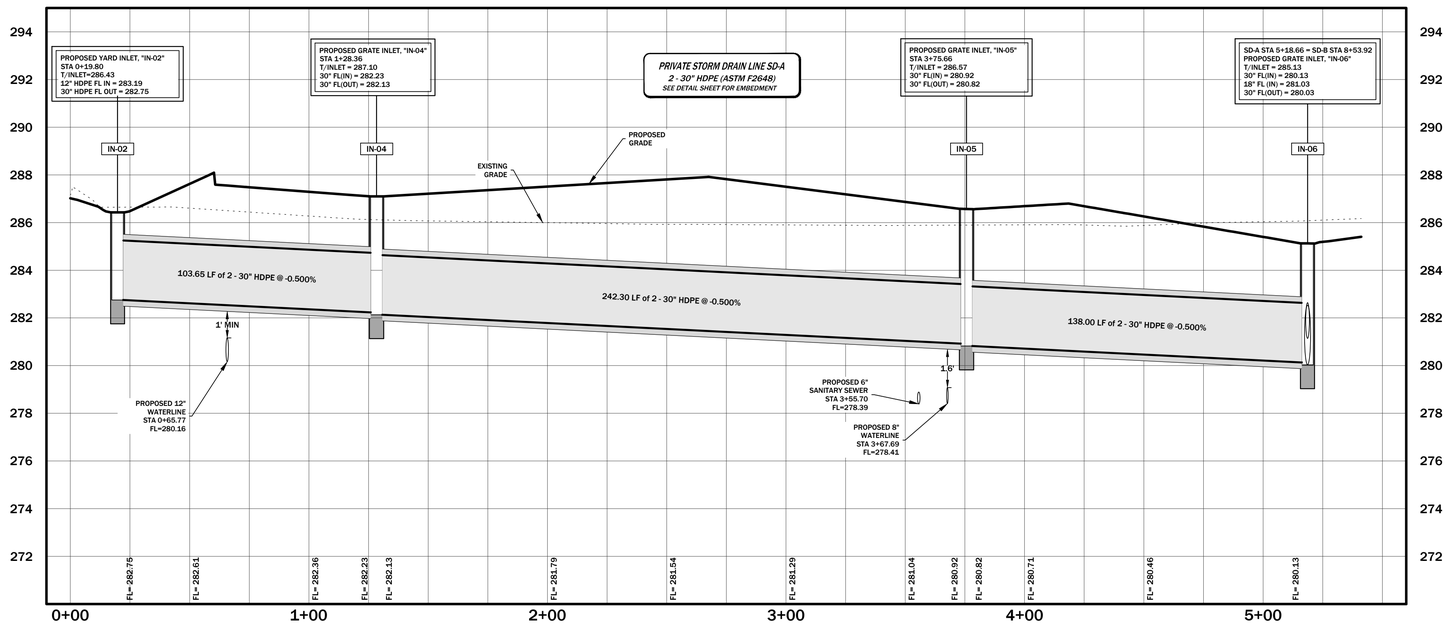




FRENCH DRAIN DETAIL

NOTES:
SUBGRADE TO DRAIN TOWARDS PERFORATED DRAIN PIPE

GRAVEL BED TO CONSIST OF #3 ANGULAR CRUSHED STONE (1/2" - 2" NOMINAL)



MITCHELL MORGAN
T.979.260.6963
F.979.260.3564
TX. FIRM # F-1443
3204 EARL RUDDER FWY. S.
COLLEGE STATION, TX 77845
PLAN & DESIGN SPECIALISTS IN
CIVIL ENGINEERING HYDRAULICS
HYDROLOGY UTILITIES STREETS
SITE PLANS SUBDIVISIONS
www.mitchellandmorgan.com

STATE OF TEXAS
JAMES T. BATENHORST
93631
LICENSED PROFESSIONAL ENGINEER
on APRIL 10, 2026

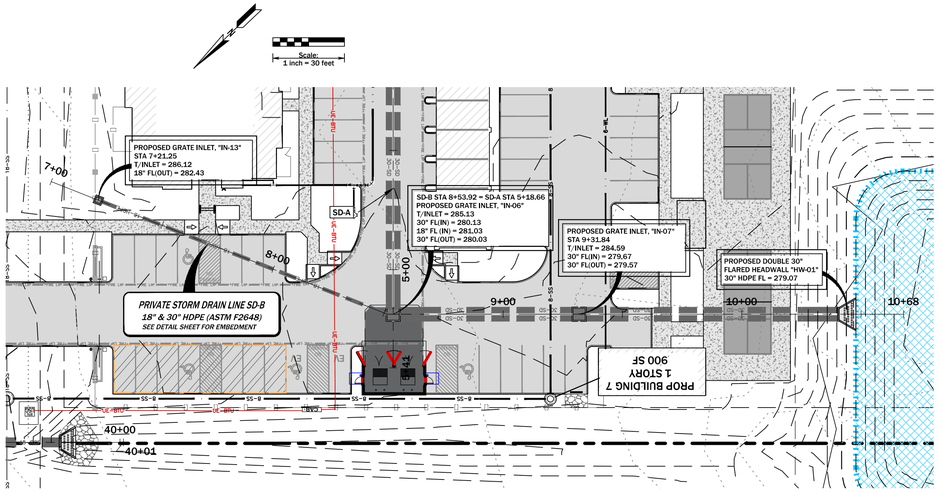
JANUARY 2026
Designed By: JTB
Drawn By: JTB
Checked By: JTB

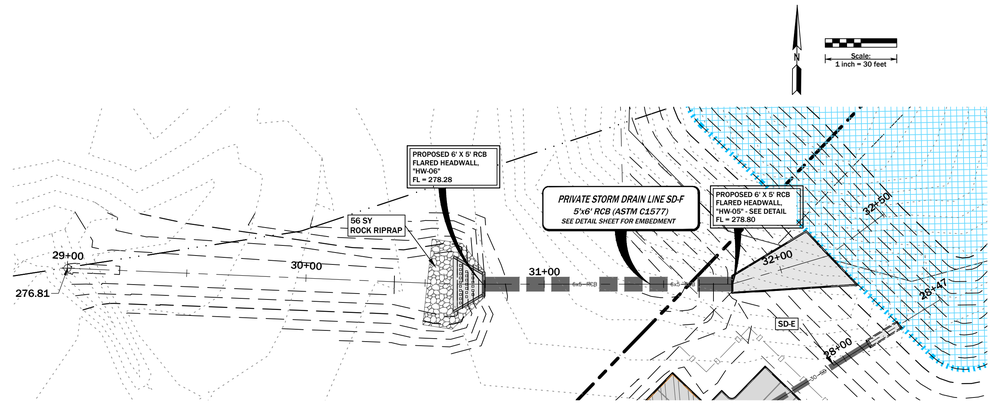
Prepared For:
TEEPLE PARTNERS, INC.
1302 S CAPITAL OF TEXAS HWY
STE A134
AUSTIN, TX 78746
512.329.5755

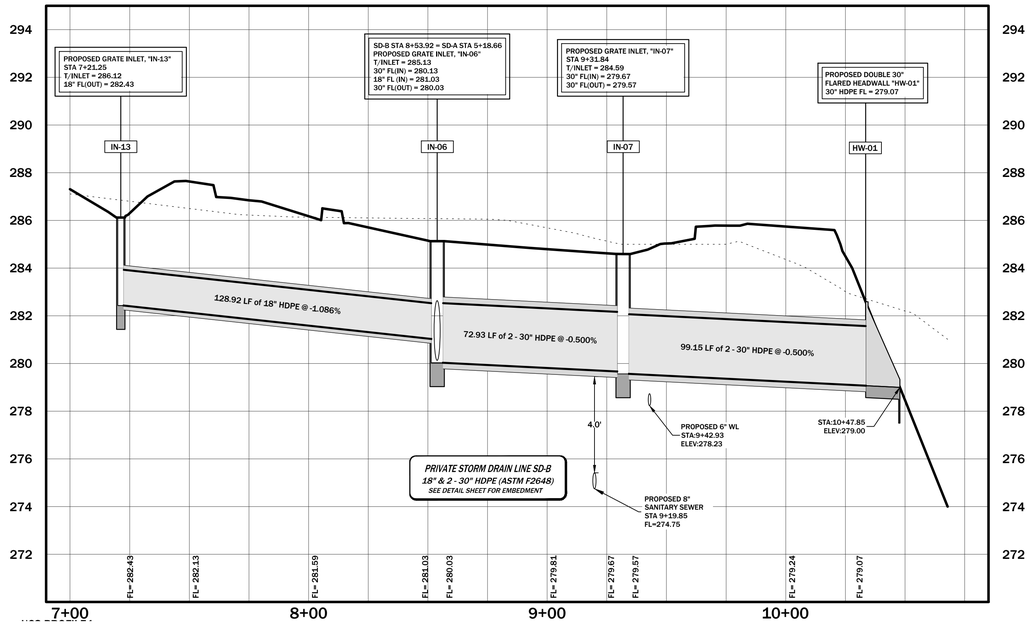
Revisions

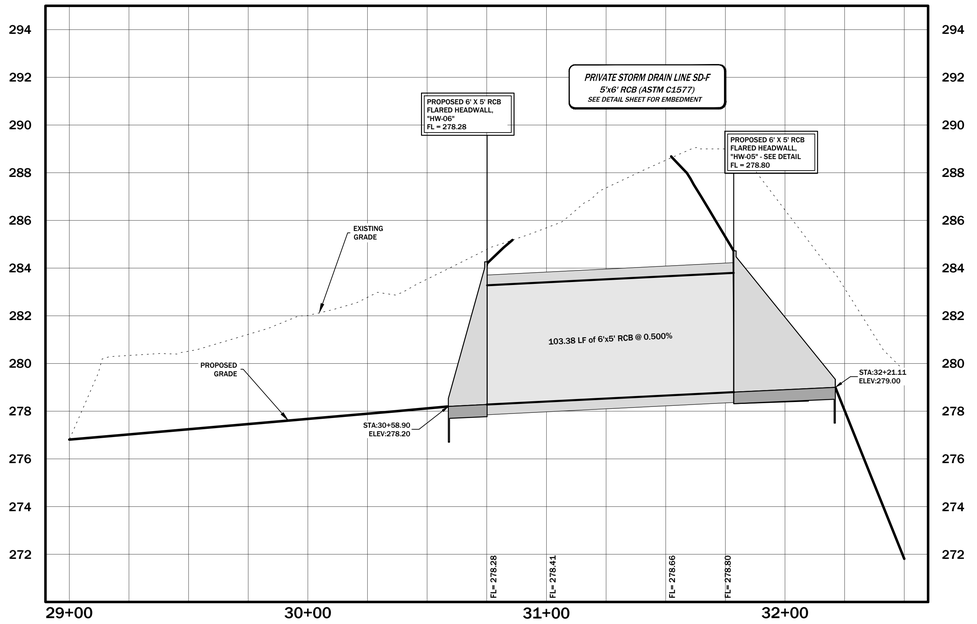
SD-A PLAN & PROFILE
BRAZOS OAKS PHASE II

C-351









MITCHELL
M&M
MORGAN

T.979.260.6963
F.979.260.3564

TX. FIRM # F-1443

3204 EARL RUDDER FWY. S.
COLLEGE STATION, TX 77845

PLAN & DESIGN SPECIALISTS IN
CIVIL ENGINEERING HYDRAULICS
HYDROLOGY UTILITIES STREETS
SITE PLANS SUBDIVISIONS

www.mitchellandmorgan.com

STATE OF TEXAS
JAMES T. BATENHORST
93631
LICENSED
PROFESSIONAL
ENGINEER
on APRIL 10, 2026

JANUARY 2026
Designed By: JTB
Drawn By: JTB
Checked By: JTB

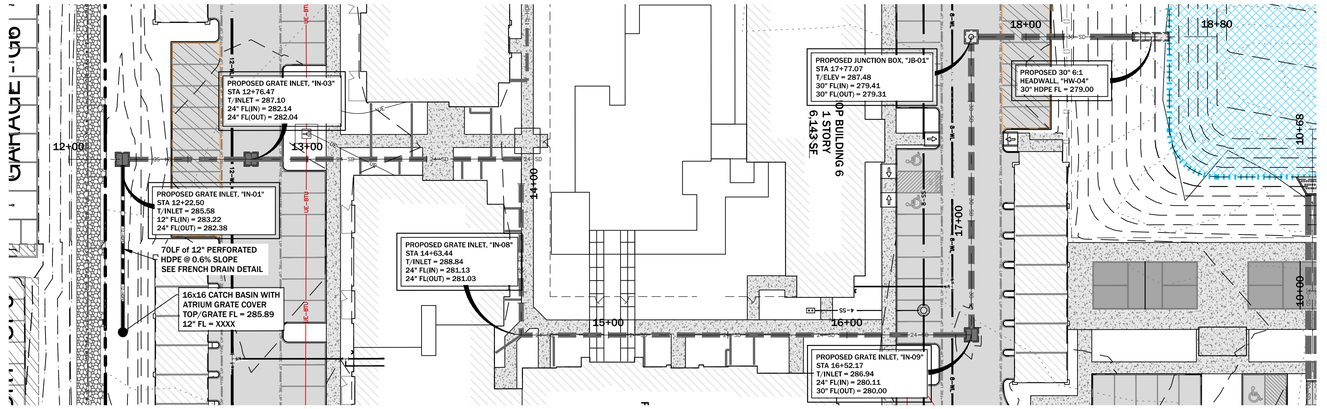
Prepared For:

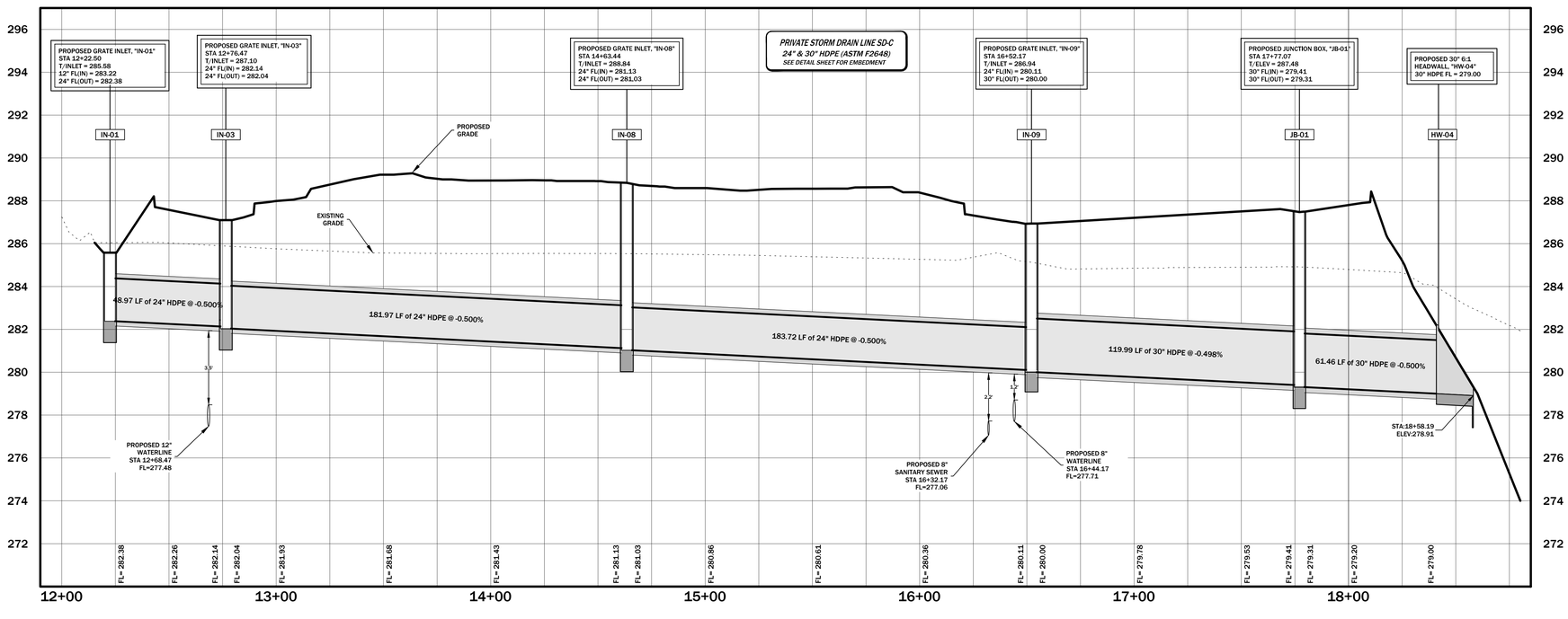
TEEPLE PARTNERS, INC.
1302 S CAPITAL OF TEXAS HWY
STE A134
AUSTIN, TX 78746
512.329.5755

Revisions

SD-B & SD-F PLAN & PROFILE
BRAZOS OAKS PHASE II

C-352





MITCHELL M&M MORGAN
T.979.260.6963
F.979.260.3564
TX. FIRM # F-1443
3204 EARL RUDDER FWY. S.
COLLEGE STATION, TX 77845
PLAN & DESIGN SPECIALISTS IN
CIVIL ENGINEERING HYDRAULICS
HYDROLOGY UTILITIES STREETS
SITE PLANS SUBDIVISIONS
www.mitchellandmorgan.com

STATE OF TEXAS
JAMES T. BATENHORST
93631
LICENSED PROFESSIONAL ENGINEER
on APRIL 10, 2026

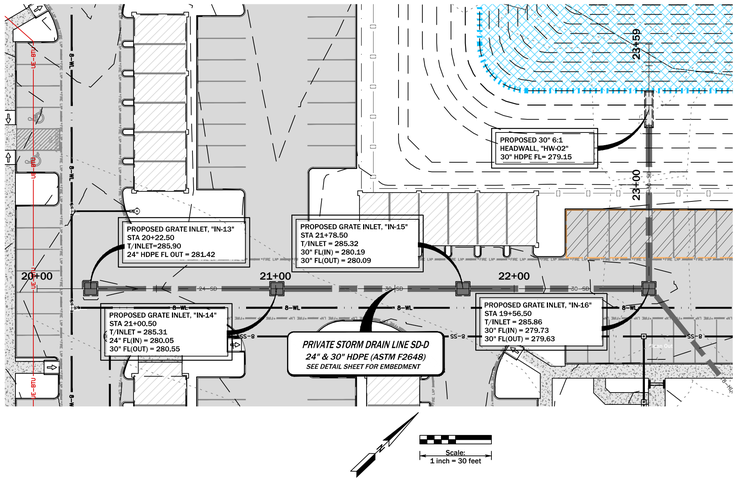
JANUARY 2026
Designed By: JTB
Drawn By: JTB
Checked By: JTB

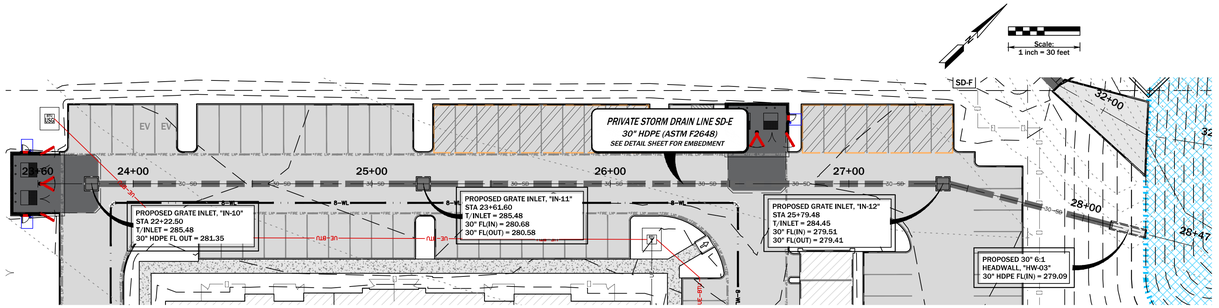
Prepared For:
TEPPLE PARTNERS, INC.
1302 S CAPITAL OF TEXAS HWY
STE A134
AUSTIN, TX 78746
512.329.5755

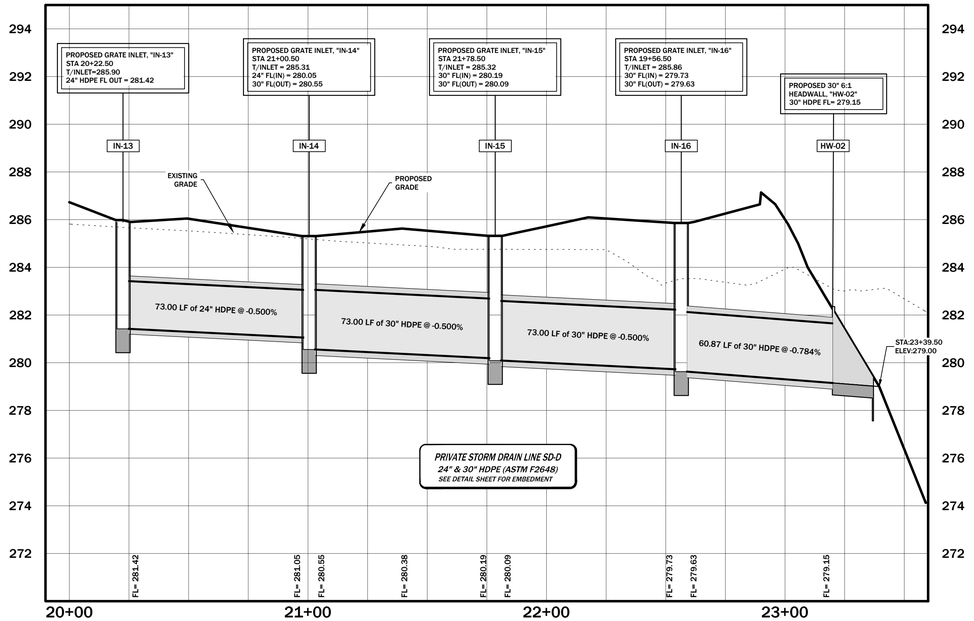
Revisions

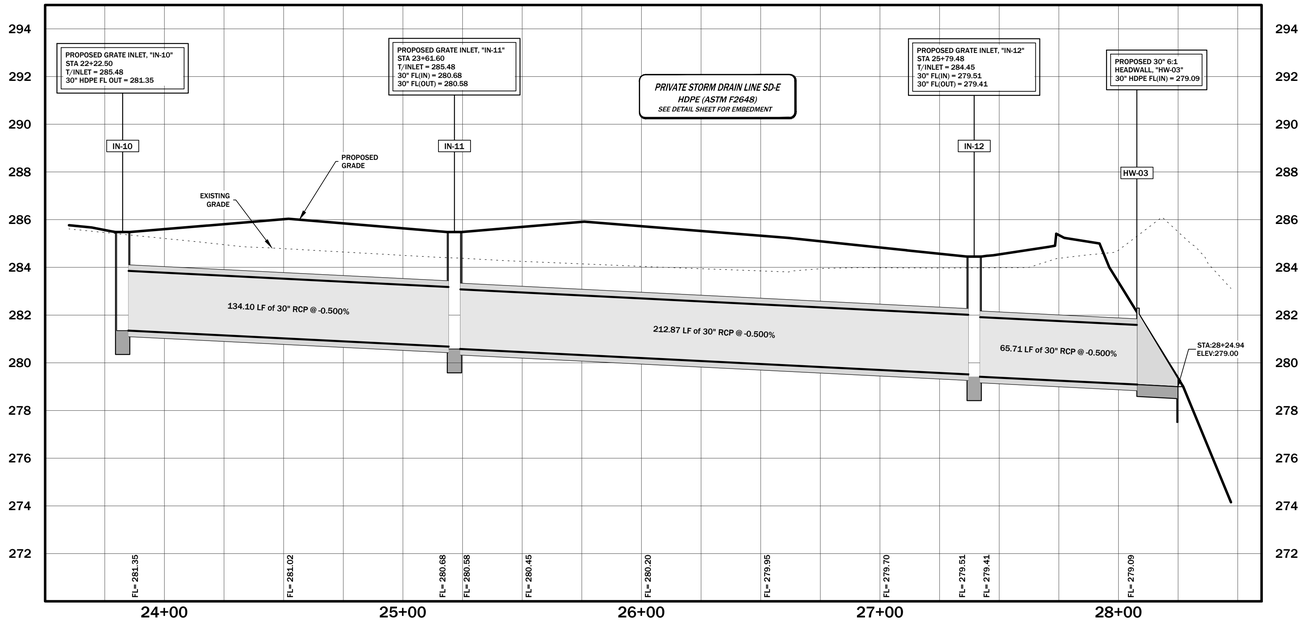
SD-C PLAN & PROFILE
BRAZOS OAKS PHASE II

C-353









MITCHELL M&M MORGAN
T.979.260.6963
F.979.260.3564
TX. FIRM # F-1443
3204 EARL RUDDER FWY. S.
COLLEGE STATION, TX 77845
PLAN & DESIGN SPECIALISTS IN
CIVIL ENGINEERING HYDRAULICS
HYDROLOGY UTILITIES STREETS
SITE PLANS SUBDIVISIONS
www.mitchellandmorgan.com

STATE OF TEXAS
JAMES T. BATENHORST
93631
LICENSED PROFESSIONAL ENGINEER
on APRIL 10, 2026

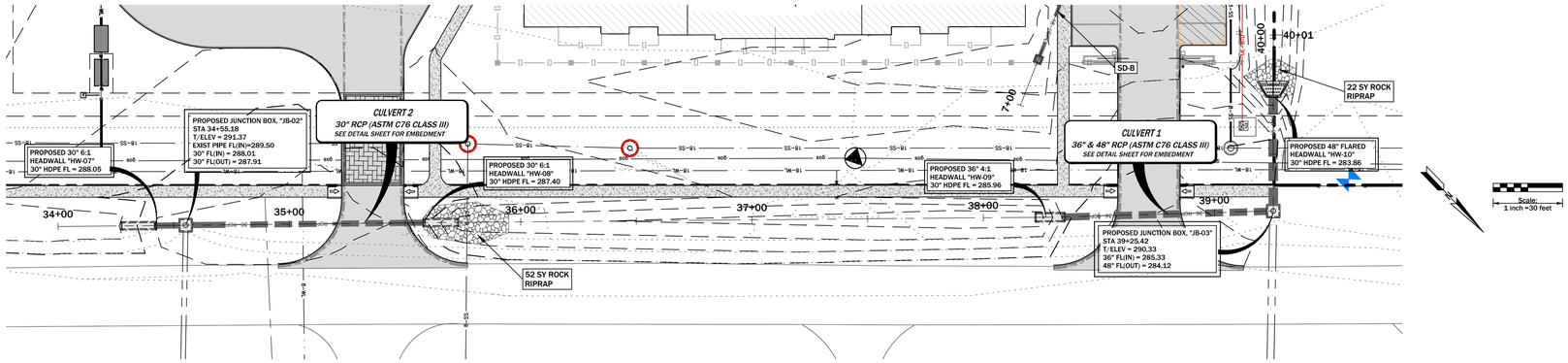
JANUARY 2026
Designed By: JTB
Detailed By: JTB
Checked By: JTB

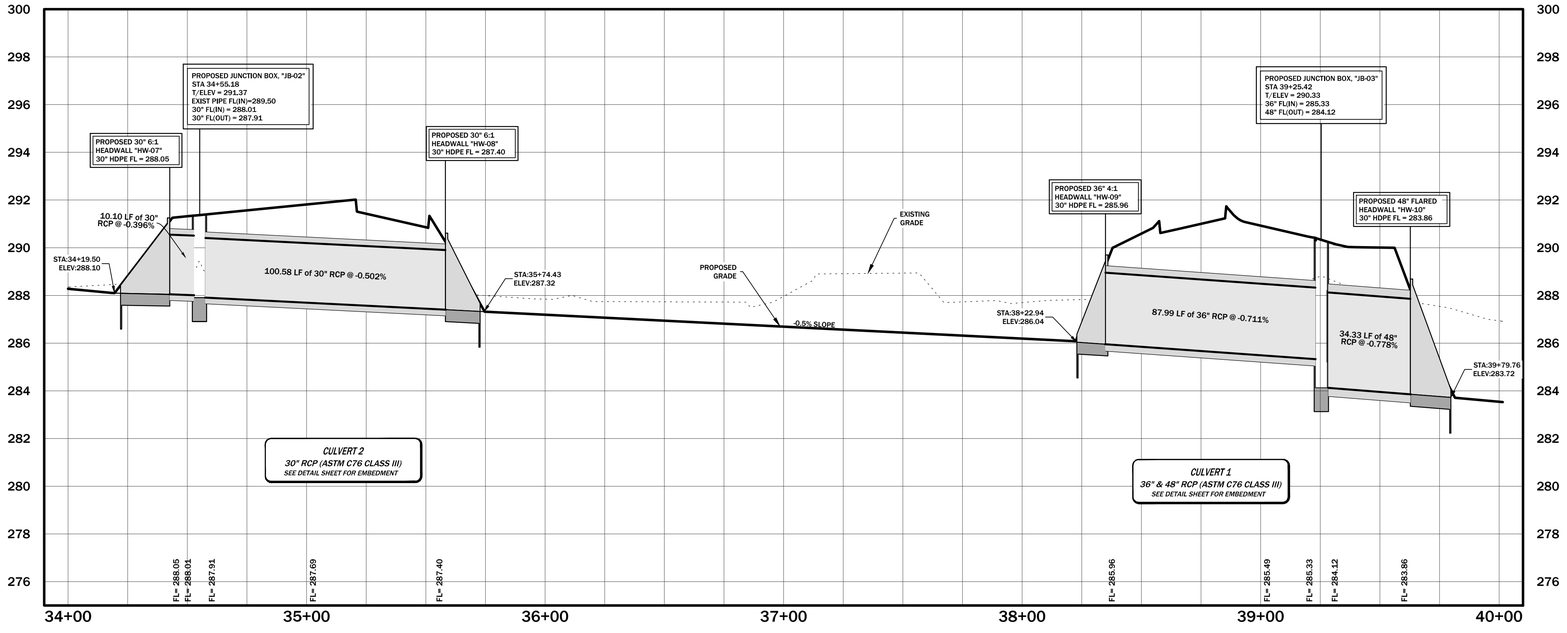
Prepared For:
TEPPLE PARTNERS, INC.
1302 S CAPITAL OF TEXAS HWY
STE A134
AUSTIN, TX 78746
512.329.5755

Revisions

SD-D & SD-E PLAN & PROFILE
BRAZOS OAKS PHASE II

C-354





MITCHELL MORGAN
T.979.260.6963
F.979.260.3564
TX. FIRM # F-1443
3204 EARL RUDDER FWY. S.
COLLEGE STATION, TX 77845
PLAN & DESIGN SPECIALISTS IN
CIVIL ENGINEERING HYDRAULICS
HYDROLOGY UTILITIES STREETS
SITE PLANS SUBDIVISIONS
www.mitchellandmorgan.com

STATE OF TEXAS
JAMES T. BATENHORST
93631
LICENSED
PROFESSIONAL ENGINEER
on APRIL 10, 2026

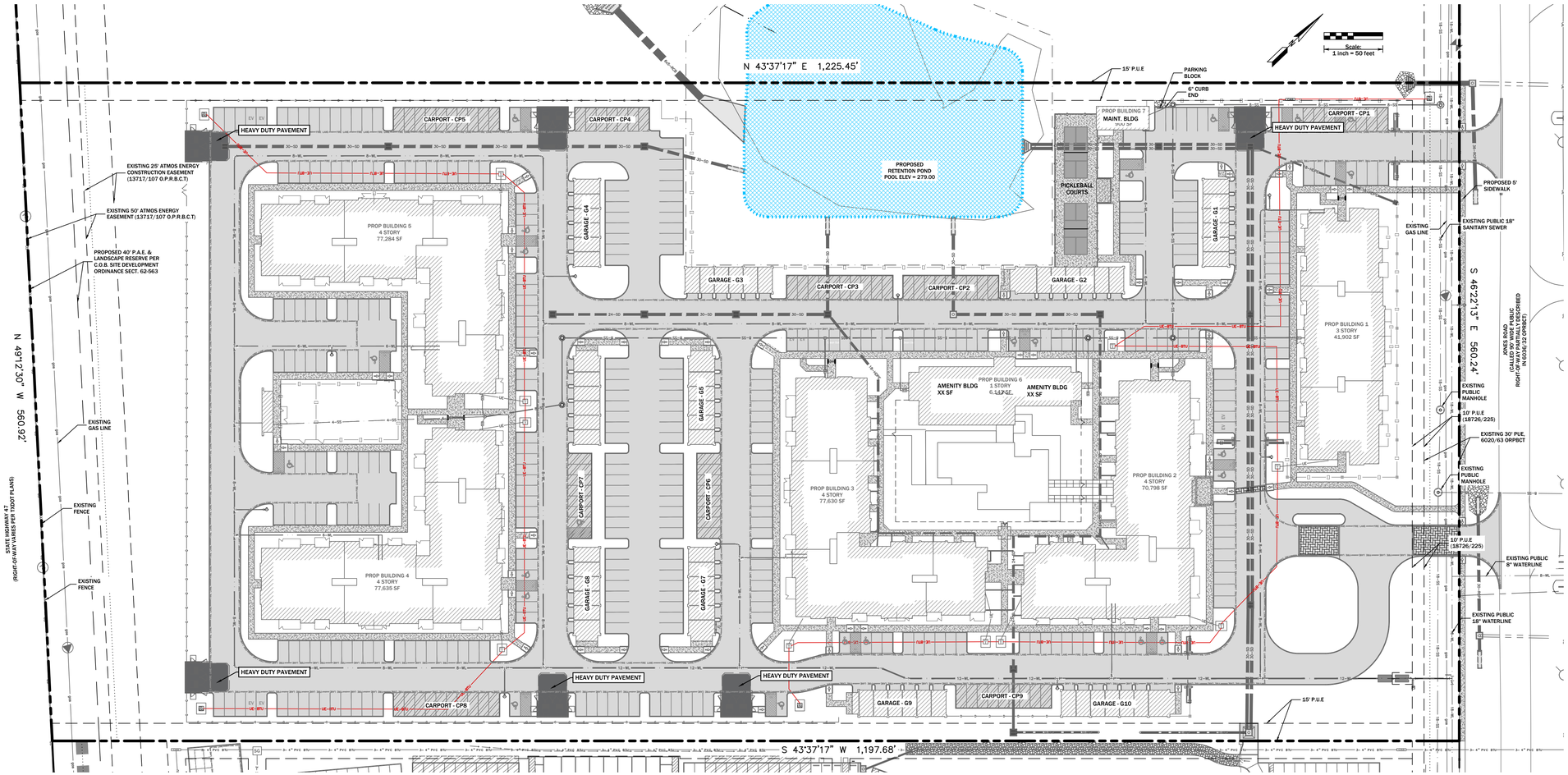
JANUARY 2026
Designed By: JTB
Detailed By: JTB
Checked By: JTB

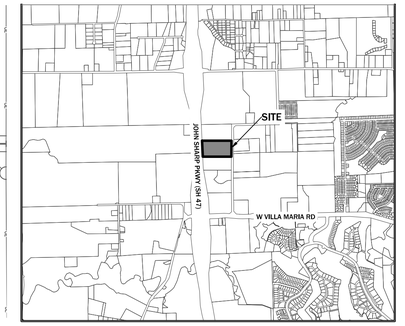
Prepared For:
TEPPLE PARTNERS, INC.
1302 S CAPITAL OF TEXAS HWY
STE A134
AUSTIN, TX 78746
512.329.5755

Revisions

CULVERTS 1 & 2 PLAN & PROFILE
BRAZOS OAKS PHASE II

C-355

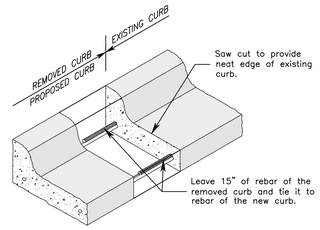




VICINITY MAP
NTS

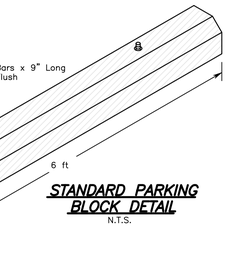
LEGEND:

- SIDEWALK CONCRETE
- STANDARD PAVEMENT
- HEAVY DUTY PAVEMENT
- PROPOSED BUILDING SLAB
- SIDEWALK CONCRETE WITH ARCHITECTURAL SCORING



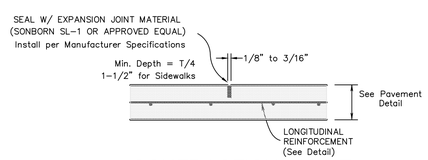
CONNECT TO EXISTING CURB DETAIL

NTS



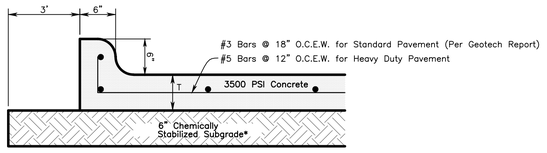
STANDARD PARKING BLOCK DETAIL

N.T.S.



CONTRACTION JOINT

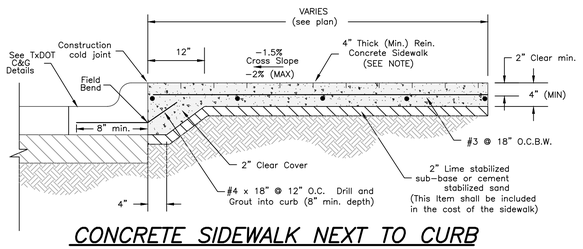
See detail for spacing



CONCRETE PAVEMENT DETAIL

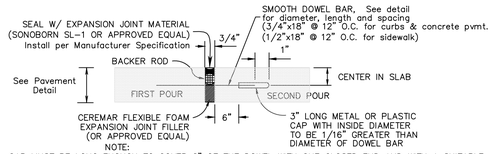
T=6" FOR STANDARD PAVEMENT SECTION
T=8" FOR HEAVY DUTY PAVEMENT SECTION

Expansion Joints @ 60' o.c.
Contracting Joints @ 15' o.c.



CONCRETE SIDEWALK NEXT TO CURB

NTS

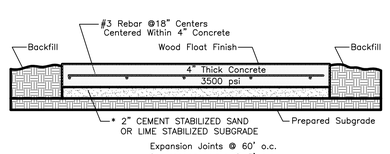


NOTE:

1. CAP MUST BE LONG ENOUGH TO COVER 2" OF THE DOWEL WITH ONE CLOSED END AND WITH A SUITABLE STOP TO HOLD THE END OF THE CAP AT LEAST 1" FROM THE END OF THE DOWEL BAR.
2. EXPANSION JOINT WIDTH SHOWN IS THE MINIMUM. SHOULD THE SEALANT OR PLACEMENT CONDITIONS REQUIRE A GREATER WIDTH, THE GREATER WIDTH SHALL BE PROVIDED AT THE EXPENSE OF THE CONTRACTOR.
3. G-SEAL 626 MODIFIED PVC MATERIAL AND WOLMANIZED LUMBER MAY BE SUBSTITUTED FOR SL-1 AND CEREMAR FOAM. INSTALL PER MANUFACTURERS RECOMMENDATIONS. THIS MATERIAL MAY ALSO BE USED IN CONTRACTION AND LONGITUDINAL JOINTS.

EXPANSION JOINT

(60' MAX. SPACING UNLESS OTHERWISE INDICATED IN PLANS)

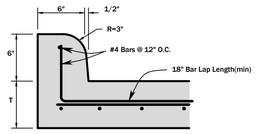


Expansion Joints @ 60' o.c.
Contracting Joints @ 5' o.c.

STANDARD CONCRETE SIDEWALK DETAIL

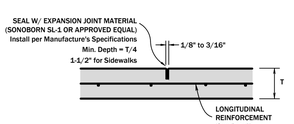
NTS

* 5" CONCRETE ON PREPARED SUBGRADE IS ACCEPTABLE.



TYPE II CURB

FOR USE WITH CONCRETE PAVEMENT OR APRON
ALL CURBS SHALL BE CAST MONOLITHICALLY WITH CONCRETE PAVEMENT EXCEPT IN INTERSECTION RADII WHERE REBAR SHALL BE LEFT PROTRUDING FROM THIS INITIAL POUR.



CONTRACTION JOINT

15' spacing

MITCHELL M&M MORGAN
T.979.260.6963
F.979.260.3564
TX. FIRM # F-1443
3204 EARL RUDDER FWY. S.
COLLEGE STATION, TX 77845
PLAN & DESIGN SPECIALISTS IN
CIVIL ENGINEERING HYDRAULICS
HYDROLOGY UTILITIES STREETS
SITE PLANS SUBDIVISIONS
www.mitchellandmorgan.com

STATE OF TEXAS
JAMES T. BATENHORST
93631
LICENSED PROFESSIONAL ENGINEER
on APRIL 15, 2026

APRIL 2026
Designed By: JTB
Drawn By: MGF,SB
Checked By: JTB

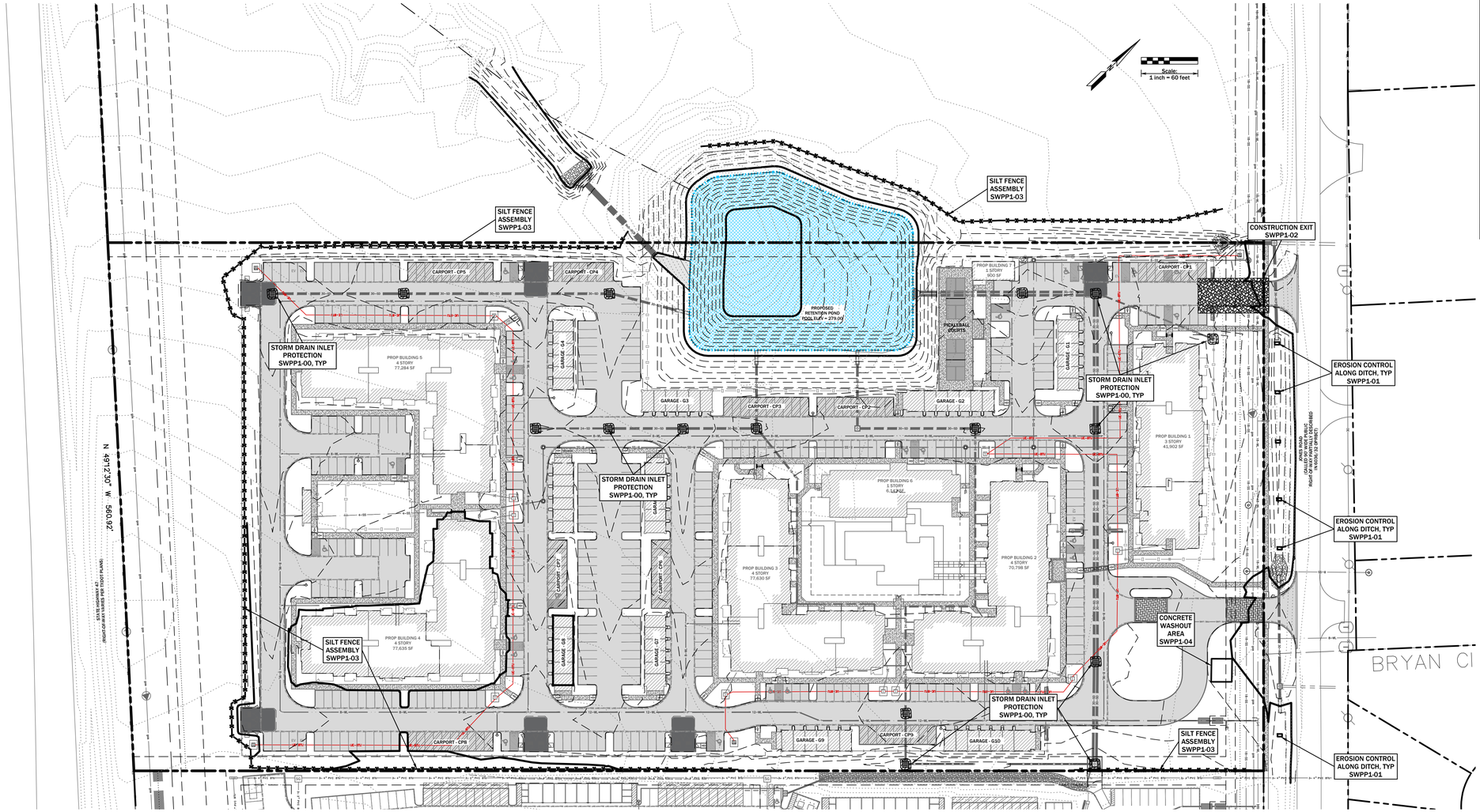
Prepared For:
TEEPLE PARTNERS, INC
1302 S CAPITAL OF TEXAS HWY
STE A1.34
AUSTIN, TX 78746
512.329.5755

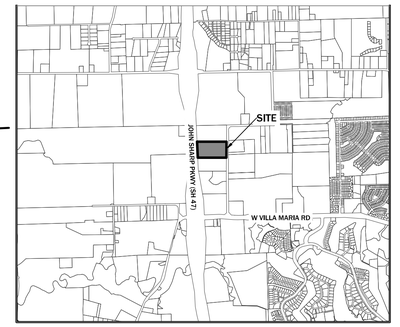
Revisions

OVERALL PAVING PLAN

BRAZOS OAKS PHASE II

C-400





VICINITY MAP
N.T.S.

MITCHELL & MORGAN
T.979.260.6963
F.979.260.3564
TX. FIRM # F-1443
3204 EARL RUDDER FWY. S.
COLLEGE STATION, TX 77845
PLAN & DESIGN SPECIALISTS IN
CIVIL ENGINEERING HYDRAULICS
HYDROLOGY UTILITIES STREETS
SITE PLANS SUBDIVISIONS
www.mitchellandmorgan.com

STATE OF TEXAS
JAMES T. BATENHORST
93631
LICENSED PROFESSIONAL ENGINEER
on APRIL 15, 2026

APRIL 2026
Designed By: JTB
Drawn By: MGF,SB
Checked By: JTB

Prepared For:
TEEPLE PARTNERS, INC
1302 S CAPITAL OF TEXAS HWY
STE A134
AUSTIN, TX 78746
512.329.5755

Revisions

EROSION CONTROL PLAN
BRAZOS OAKS PHASE II

C-401

SWPP Information:

Nature of Construction Activity:
Drainage, utility, and pavement improvements for building construction. Potential pollutants and sources - Sediment from excavation and equipment movement around the site.

Schedule of Events:
1. Install silt fencing.
2. Install stabilized construction exit.
3. Clear and grub
4. Install utilities.
5. Install pavement.
6. Complete grading and install permanent seeding.
7. When all construction activity is completed the site is stabilized. Remove silt fence and re-seed any area disturbed during construction and assure a healthy ground cover.

Area of Disturbance:
During the construction of the pavement, drainage, and utility improvements the entire lot will be disturbed except for the existing structures and the grass area behind the existing building.

Structural Controls:
Temporary stabilization – areas where construction activity temporarily ceases for at least 21 days will be stabilized with temporary seed no later than 14 days from the last construction activity in that area all proposed fill material will be seeded.

Silt fence and/or hay bales will be installed at all outfalls, areas where water runs off the site.

Storm Water Management:
Storm water drainage will be controlled by existing grassed areas adjacent to the site. All areas affected by construction will be fine graded and have permanent seeding. The remainder of the area will remain in its natural state.

Offsite vehicle tracking:
A stabilized construction entrance will be provided to help reduce vehicle tracking of sediments. The paved street adjacent to the site entrance will be swept to remove any excess mud, dirt, or rock tracked from the site. Dump trucks hauling material from the construction site will be covered with a tarpaulin.

Certification of Compliance with State and Local Regulations:
This storm water pollution prevention plan reflects the city's/state's requirements for storm water management, erosion, and sediment control. to ensure compliance, this plan was prepared in accordance with the city's drainage policy.

Maintenance/Inspection Procedures:
These are the inspection and maintenance practices that will be used to maintain erosion and sediment controls:
- All control measures will be inspected at least once every 14 days and following any storm event of 0.50 inches or greater.
- All BMP's will be maintained in good working order; is a repair is necessary if will be initiated within 24 hours of the report.
- Built up sediment will be removed from silt fence when it has reached one-half the height of the fence.
- Silt fence will be inspected for depth of sediment, tears, to see if the fabric is securely attached to the fence posts, and to see that the fence posts are firmly in the ground.
- Temporary and permanent and seeding and planting will be inspected for bare spots, washouts, and healthy growth.
- A maintenance inspection report will be made after each inspection. The inspection report form will be prepared by the site superintendent and filed for record.
- A site superintendent will be responsible for inspections, maintenance and repair activities, and filling out the inspection and maintenance report.

Non-storm Water Discharges:
It is expected that the following non-storm water discharges will occur from the site during the construction period:

-Water from water line flushing

Site Description:

Project name and location:
BRAZOS OAKS PHASE II
5950 JONES ROAD, Bryan, Brazos County, Texas

Developer:
TEEPLE PARTNERS, INC.
1302 S. CAPITAL OF TEXAS HWY
SUITE A134
AUSTIN, TX 78746

The site is not located on Indian lands.

Latitude: 30° 36' 49" N
Longitude: 96°24' 53" W

MS4 operator name: City of Bryan, Texas
Receiving water body: THOMPSONS CREEK TRIBUTARY 2
Estimated area to be disturbed: 15.58 acres

The storm water pollution prevention plan shall be in compliance with state and local sediment and erosion plans,

Operator Requirements:
The operator shall submit a NOI to TCEQ (when applicable) and a copy to the operator and post a copy at the construction site in a location where it is readily available for viewing prior to commencing construction activities, and maintain the notice in that location until completion of the construction activity.

The operator shall provide a copy of NOI to the operator of the municipal separate storm sewer system receiving the discharge, at least two (2) days prior to commencing construction activities.

The operator shall submit a NOT to TCEQ (when applicable) and a copy to the operator of the municipal storm sewer system once the final stabilization has been achieved and the temporary erosion controls have been removed.

Controls must be developed to limit, to the extent practicable, offsite transport of litter, construction debris and construction materials.

Operator Inspection Requirements:
The following records must be maintained and either attached to or referenced in the storm water plan:

The dates when major grading activities occur.
The dates when construction activities temporarily or permanently cease on a portion of the site.
The dates when stabilization measures are initiated.

A report summarizing the scope of the inspection, name and qualifications of personnel making the inspection, the dates of the inspection, and major observations must be made and retained with the storm water plan. Major observations should include:

The locations of discharges of sediment or other pollutants from the site;
Locations of BMP's that failed to operate as designed or proved inadequate for a particular location; and
Location where additional BMP's are needed.

Operator's Record Keeping:
The permittee must retain the following records for a minimum of 3 years from the date that a NOT is submitted:

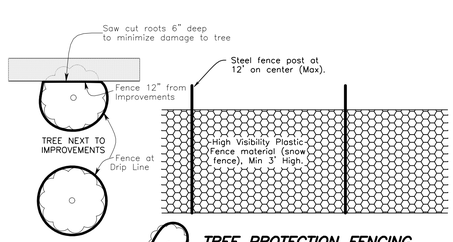
A copy of the storm water plan and
All reports and actions required by this permit, including a copy of the construction site notice all data used to complete the NOI.

LEGEND

XXX.XX	Existing Grade
XXX.XX	Proposed Grade
XXX.XX	Proposed Grade
	Tree Protection Fence
	Silt Fence

SWPP PLAN NOTES:

1. All contractor vehicles, including employee's vehicles, shall park within the project site to minimize traffic on the public streets adjacent to the worksite entrance. Contractor will provide sufficient parking areas to accommodate his vehicles. Any areas disturbed by vehicular parking will be repaired to original condition prior to completion of project.
2. If required on the plans, the contractor shall maintain a vehicle wash down area of sufficient size and in a location to facilitate cleaning his vehicles prior to leaving the work site.
3. All areas where existing vegetation and grass cover have been bared by construction shall be adequately block sodded or hydromulched and watered until growth is established. In developed areas where grass is present, block sod will be required. Bared areas shall be seeded or sodded within 14 calendars days of last disturbance. All erosion control measures shall remain in place until acceptable vegetative growth is established after construction is complete and then removed by contractor.
4. Approved erosion control measures must be installed during the entire time earth has been bared by construction and shall stay in place until acceptable vegetative growth is established after construction is complete and then removed by the contractor.
5. All erosion control measures should be cleaned of silt after every rain event.
6. Approved erosion control measures must be installed during the entire time earth has been bared by construction
7. It is the responsibility of the contractor to use whatever means necessary to minimize erosion and prevent sediment from leaving the project site.
8. The contractor is responsible for implementing, inspecting and maintaining the erosion and sediment control devices.
9. Construction exit is to be dressed with additional rock as needed and maintain so as to prevent construction traffic from tracking mud onto adjacent public streets.
10. Inspection shall be performed every 14 days and every rainfall event of 1/2" or more. All erosion control devices shall be cleaned of silt (as needed) after every rain.
11. Structural controls shall be installed as soon after clearing as practical and maintained in good working order until the site is stabilized. Alternate structural controls may be utilized if approved by Engineer.
12. The contractor is responsible for complying with the TPDES General Permit No. TXR150000 requirements for construction sites.
13. The contractor shall coordinate with the owner to determine a temporary spoils, earthwork, and topsoil area for the site.
14. All areas that have a slope >15% shall be hydromulched (mix determined based upon season) upon completion of grading and contractor shall utilize a rolled single net straw erosion control blanket with poly netting (US-1S) as produced by US Erosion Control Products or approved equal to lay over the hydromulched slope. Contractor shall be responsible for watering and assuring 80% coverage in 21 days.
15. Contractor shall strip topsoil from the site prior to construction and stockpile and protect from contamination from other soils for later use onsite by the landscape contractor.
16. **ONCE GRADING OF POND IS COMPLETED, SILT FENCE SHALL BE ESTABLISHED AS SHOWN IN "**" LOCATIONS TO PREVENT ONSITE SILT FROM ENTERING POND.



TREE PROTECTION FENCING (SNOW FENCE)

NTS
Place fencing @ the drip line of all trees shown to be protected.

GENERAL REQUIREMENTS

OSHA STANDARD 29 CFR PART 1926, SUBPART P shall be used for design of trench safety requirements. Should there be any conflict between this drawing and CFR 1926, SUBPART P, the OSHA Standard shall prevail.

Protection of employees in excavations against cave-ins and against falling rock, soil or material by use of an "adequate" system. An exception being when the excavation is in stable rock or when the excavation is less than 5 feet deep and examination by a competent person provides no evidence that a cave-in should be expected. Protection from falling rock, soil or material includes scaling to remove loose rock or soil, installation of protective barricades and other "equivalent protection." Material or equipment which might fall or roll into an excavation must be kept at least two feet from the edge of excavations, or have retaining devices, or be prevented from falling with a combination of both precautions.

Daily inspections of excavations, adjacent areas, and protective systems by a competent person and the removal of exposed employees if evidence of possible cave-ins, failure of protective systems, hazardous atmospheres, or other hazardous conditions until necessary precautions have been taken.

A "competent person" should remain at the worksite continually while employees are within an open excavation where protective systems are being used.

Removal of or neutralization of surface encumbrances which may create a hazard.

Estimate location of underground installations (sewer, telephone, electrical, fuel and other lines; storage tanks, etc.) prior to digging; pinpoint actual locations as estimated locations are approached.

Ramps, runways, ladders or stairs as means of access/egress must be within 25 feet of an employee work area if a trench is four feet or more deep.

Warning systems for mobile equipment including barricades, hand or mechanical signals, or stop logs.

Testing and Controls for hazardous atmosphere including emergency rescue equipment and daily inspections for potentially hazardous conditions by a "competent person." Controls include individually attended lifelines during descent into bell-bottom pier holes or similar excavations.

Support systems such as shoring, bracing, or underpinning to ensure the stability of adjacent structures such as buildings, walls or sidewalks.

SOIL CLASSIFICATION

as per Appendix A to Subpart P, OSHA 29 CFR Part 1926

TYPE A

Type A means cohesive soils with an unconfined compressive strength of 1.5 tsf (144kPa) or greater. Examples of cohesive soils are: clay, silty clay, sandy clay, clay loam and in some cases, silty clay loam and sandy clay loam. Cemented soils such as caliche and hardpan are also considered Type A. However, no soil is Type A if:

1) The soil is fissured; or
2) The soil is subject to vibration from heavy traffic, pile driving, or similiar effects; or
3) The soil has been previously disturbed; or
4) The soil is part of a sloped, layered system where the layers dip into the excavation on a slope of four horizontal to one vertical (4H:1V) or greater; or
5) The material is subject to other factors that would require it to be classified as a less stable material.

TYPE B

1) Cohesive soil with an unconfined compressive strength greater than 0.5 tsf (48 kPa); or
2) Granular cohesionless soils including: angular gravel (similar to crushed rock), silt, silty loam, sandy loam and in some cases, silty clay loam and sandy clay loam.
3) Previously disturbed soils except those which would otherwise be classed as Type C soil.
4) Soil that meets the unconfined compressive strength or cementation requirements for Type A, but is fissured or subject to vibration; or
5) Dry rock that is not stable; or
6) Material that is part of a sloped, layered system where the layers dip into the excavation on a slope less steep than four horizontal to one vertical (4H:1V), but only if the material would otherwise be classified as Type B.

TYPE C

1) Cohesive soil with an unconfined compressive strength of 0.5 tsf (48kPa) or less; or
2) Granular soils including gravel, sand and loamy sand; or
3) Submerged soil or soil from which water is freely seeping; or
4) Submerged rock that is not stable; or
5) Material in a sloped, layered system where the layers dip into the excavation on a slope of four horizontal to one vertical (4H:1V) or steeper.

REQUIREMENT FOR PROTECTIVE SYSTEMS

SLOPING AND BENCHING SYSTEMS (FOUR OPTIONS)

1) A slope of 34 degrees or less, in lieu of soil classification. A slope of this gradation or less is considered safe for any type of soil.
2) Maximum allowable slopes and allowable configurations for sloping and benching systems will be determined through use of Appendices A (soil classification) and B (Sloping and Benching) of 29CFR Part 1926, Subpart P.
3) Designs of sloping or benching shall be selected from, and be in accordance with, data provided in written form. The text to identify: Criteria that affect the selection, the limits of use of the data, and sufficient explanatory data as necessary to assist in making a correct choice of a protective system. At least one copy of the tabulated data identifying the Registered Professional Engineer who approved the information shall be maintained at the jobsite during the time the work is being carried out.
4) Excavations can be designed by a Registered Professional Engineer, put in written form and kept at the worksite, but must include, at least, the magnitude and configuration of the slopes determined to be safe for the project and the name of the RPE who approved the plan.

SUPPORT SHIELD AND OTHER PROTECTIVE SYSTEMS (FOUR OPTIONS)

1) Designs for timber shoring in trenches set in accordance with the conditions and requirements determined by using Appendices A and C (timber shoring for trenches) of 29 CFR, Part 1926, Subpart P. For aluminum hydraulic shoring, Appendices A and D of 29 CFR, Part 1926, Subpart P, can be used if manufacturers' tabulated data is not available.
2) Designs of support systems, shield systems or other protective systems using manufacturers' tabulated data may be used, deviation allowed only with specific, written approval of the manufacturer.
3) Designs of support systems, shield systems or other protective systems using other tabulated data may be used provided the data is in writing and includes: Explanatory information to aid the user in making a selection of criteria determining the selection, and the limits on the use of the data. At least one copy of the information, including the identity of the RPE, is to be kept at the worksite during construction of the protective system.
4) Design systems not using any of the three previously cited options must be approved by a Registered Professional Engineer, shall be in writing and include the identity of the RPE and details such as sizes, types and configurations of the materials to be used. At least one copy of the plan is to be at the job site during construction.

According to the new standard, information necessary for the safe installation, placement, use and removal of any trench support system must be available at the work site at all times.

TABLE OF MAXIMUM ALLOWABLE SLOPES

SOIL OR ROCK TYPE	MAXIMUM ALLOWABLE SLOPES (H:V) FOR EXCAVATIONS LESS THAN 20 FEET DEEP
STABLE ROCK	VERTICAL (90 deg)
TYPE A	3/4 : 1 (53 deg)
TYPE B	1 : 1 (45 deg)
TYPE C	1 1/2 : 1 (34 deg)

NOTES:

1. Numbers shown in parentheses next to maximum allowable slopes are angles expressed in degrees from the horizontal. Angles have been rounded off.
2. A short-term maximum allowable slope of 1/2H:1V (63 deg.) is allowed in excavations in Type A soil that are 12 feet (3.67m) or less in depth. Short-term maximum allowable slopes for excavations greater than 12 feet (3.67m) in depth shall be 3/4H:1V (53 deg.).
3. Sloping or benching for excavations greater than 20 feet deep shall be designed by a Registered Professional Engineer.
4. For acceptable slope and benching configurations, see figure B-1 in OSHA Standard 29 CFR Part 1926, Subpart P.

TIMBER TRENCH SHORING - MINIMUM TIMBER REQUIREMENTS

Mixed oak or equiv. w/bending strength not less than 850 psi

Depth of Trench (feet)	SIZE (ACTUAL) AND SPACING OF MEMBERS **												
	Cross Braces					Wales		Uprights					
	Horizontal Spacing (Feet)	Width of Trench (Feet)				Vert. Spacing (Feet)	Size (In)	Vert. Spacing (Feet)	Maximum allowable horizontal spacing (feet)				
		Up to 4	Up to 6	Up to 9	Up to 12	Up to 15				Close	4	5	6	8
5 Up to 10	Up To 6	4 x 4	4 x 4	4 x 6	6 x 6	6 x 6	4	6 x 8	Not Req'd.	5			2 x 6	
	Up To 8	4 x 4	4 x 4	6 x 6	6 x 6	6 x 6	4	8 x 8	Not Req'd.	5				2 x 8
	Up To 10	4 x 6	4 x 6	6 x 6	6 x 6	6 x 6	4	8 x 8	4			2 x 6		
	Up To 12	4 x 6	4 x 6	6 x 6	6 x 6	6 x 6	4	8 x 8	4				2 x 6	
10 Up to 15	Up To 6	4 x 4	4 x 4	4 x 6	6 x 6	6 x 6	4	Not Req'd.	Not Req'd.					3 x 8
	Up To 8	4 x 6	4 x 6	6 x 6	6 x 6	6 x 6	4	8 x 8	4			2 x 6		
	Up To 10	6 x 6	6 x 6	6 x 6	6 x 8	6 x 8	4	8 x 10	4			2 x 6		
	Up To 12	6 x 6	6 x 6	6 x 6	6 x 8	6 x 8	4	10x10	4					3 x 8
15 Up to 20	Up To 6	6 x 6	6 x 6	6 x 6	6 x 8	6 x 8	4	6 x 8	4	3 x 6				
	Up To 8	6 x 6	6 x 6	6 x 6	6 x 8	6 x 8	4	8 x 8	4	3 x 6				
	Up To 10	8 x 8	8 x 8	8 x 8	8 x 8	8 x 10	4	8 x 10	4	3 x 6				
	Up To 12	8 x 8	8 x 8	8 x 8	8 x 8	8 x 10	4	10x10	4	3 x 6				
Over 20	Note (1)													

Soil Type A

Pa=25xH+72 psf

(2 ft Surcharge)

Depth of Trench (feet)	SIZE (ACTUAL) AND SPACING OF MEMBERS **												
	Cross Braces					Wales		Uprights					
	Horizontal Spacing (Feet)	Width of Trench (Feet)				Vert. Spacing (Feet)	Size (In)	Vert. Spacing (Feet)	Maximum allowable horizontal spacing (feet)				
		Up to 4	Up to 6	Up to 9	Up to 12	Up to 15				Close	2	3	
5 Up to 10	Up To 6	4 x 6	4 x 6	6 x 6	6 x 8	6 x 8	5	6 x 8	5			2 x 6	
	Up To 8	6 x 6	6 x 6	6 x 6	6 x 8	6 x 8	5	8 x 10	5			2 x 6	
	Up To 10	6 x 6	6 x 6	6 x 6	6 x 8	6 x 8	5	10 x 10	5			2 x 6	
	See Note 1												
10 Up to 15	Up To 6	6 x 6	6 x 6	6 x 6	6 x 8	6 x 8	5	8 x 8	5			2 x 6	
	Up To 8	6 x 8	6 x 8	6 x 8	8 x 8	8 x 8	5	10 x 12	5	3 x 6			
	Up To 10	8 x 8	8 x 8	8 x 8	8 x 8	8x10	5	10 x 12	5	3 x 6			
	See Note 1												
15 Up to 20	Up To 6	6 x 8	6 x 8	6 x 8	8 x 8	8 x 8	5	8 x 10	5	3 x 6			
	Up To 8	8 x 8	8 x 8	8 x 8	8 x 8	8 x 10	5	10 x 12	5	3 x 6			
	Up To 10	8x10	8x10	8x10	8x10	10x10	5	12 x 12	5	3 x 6			
	See Note 1												
Over 20	See Note (1)												

Soil Type B

Pa=45xH+72 psf

(2 ft Surcharge)

Depth of Trench (feet)	SIZE (ACTUAL) AND SPACING OF MEMBERS **												
	Cross Braces					Wales		Uprights					
	Horizontal Spacing (Feet)	Width of Trench (Feet)				Vert. Spacing (Feet)	Size (In)	Vert. Spacing (Feet)	Maximum allowable horizontal spacing (feet) (See Note 2)				
		Up to 4	Up to 6	Up to 9	Up to 12	Up to 15				Close			
5 Up to 10	Up To 6	6 x 8	6 x 8	8 x 8	8 x 8	8 x 8	5	8 x 10	5	2 x 6			
	Up To 8	8 x 8	8 x 8	8 x 8	8 x 8	8 x 10	5	10 x 12	5	2 x 6			
	Up To 10	8x10	8x10	8x10	8x10	10x10	5	12 x 12	5	2 x 6			
	See Note 1												
10 Up to 15	Up To 6	8 x 8	8 x 8	8 x 8	8 x 8	8x10	5	10 x 12	5	2 x 6			
	Up To 8	8x10	8x10	8x10	8x10	10x10	5	12 x 12	5	2 x 6			
	See Note 1												
	See Note 1												
	Up To 6	8 x 10	8x10	8x10	8x10	10x10	5	12 x 12	5	3 x 6			
	See Note 1												
	See Note 1												
	See Note 1												
Over 20	See Note (1)												

Soil Type C

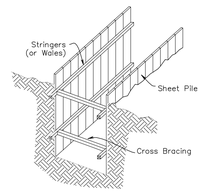
Pa=80xH+72 psf

(2 ft Surcharge)

Douglas fir or equiv. w/bending strength not less than 1500 psi

Depth of Trench (feet)	SIZE (ACTUAL) AND SPACING OF MEMBERS **												
	Cross Braces					Wales		Uprights					
	Horizontal Spacing (Feet)	Width of Trench (Feet)				Vert. Spacing (Feet)	Size (In)	Vert. Spacing (Feet)	Maximum allowable horizontal spacing (feet)				
		Up to 4	Up to 6	Up to 9	Up to 12	Up to 15				Close	4	5	6	8
5 Up to 10	Up To 6	4 x 4	4 x 4	4 x 4	4 x 6	4 x 6	4	Not Req'd	Not Req'd				4 x 6	
	Up To 8	4 x 4	4 x 4	4 x 6	4 x 6	4 x 6	4	8 x 8	4					4 x 8
	Up To 10	4 x 6	4 x 6	6 x 6	6 x 6	6 x 6	4	8 x 8	4			4 x 6		
	Up To 12	4 x 6	4 x 6	6 x 6	6 x 6	6 x 6	4	8 x 8	4				4 x 6	
10 Up to 15	Up To 6	4 x 4	4 x 4	6 x 6	6 x 6	6 x 6	4	Not Req'd	Not Req'd					4 x 10
	Up To 8	4 x 6	4 x 6	6 x 6	6 x 6	6 x 6	4	8 x 8	4			4 x 6		
	Up To 10	6 x 6	6 x 6	6 x 6	6 x 6	6 x 6	4	8 x 8	4				4 x 6	
	Up To 12	6 x 6	6 x 6	6 x 6	6 x 6	6 x 6	4	8 x 10	4			4 x 6		
15 Up to 20	Up To 6	6 x 6	6 x 6	6 x 6	6 x 6	6 x 6	4	6 x 8	4	3 x 6				
	Up To 8	6 x 6	6 x 6	6 x 6	6 x 6	6 x 6	4	8 x 8	4	3 x 6	4 x 12			
	Up To 10	6 x 6	6 x 6	6 x 6	6 x 6	6 x 8	4	8 x 10	4	3 x 6				
	Up To 12	6 x 6	6 x 6	6 x 6	6 x 8	6 x 8	4	8 x 12	4	3 x 6	4 x 12			
Over 20	Note (1)													

Depth of Trench (feet)	SIZE (ACTUAL) AND SPACING OF MEMBERS **												
	Cross Braces					Wales		Uprights					
	Horizontal Spacing (Feet)	Width of Trench (Feet)				Vert. Spacing (Feet)	Size (In)	Vert. Spacing (Feet)	Maximum allowable horizontal spacing (feet)				
		Up to 4	Up to 6	Up to 9	Up to 12	Up to 15				Close	2	3	4
5 Up to 10	Up To 6	4 x 6	4 x 6	4 x 6	4 x 6	6 x 6	5	6 x 8	5			3 x 8	4 x 8
	Up To 8	4 x 6	4 x 6	6 x 6	6 x 6	6 x 6	5	8 x 8	5			3 x 8	4 x 8
	Up To 10	4 x 6	4 x 6	6 x 6	6 x 6	6 x 8	5	8 x 10	5			4 x 8	
	See Note 1												
10 Up to 15	Up To 6	6 x 6	6 x 6	6 x 6	6 x 8	6 x 8	5	8 x 8	5	3 x 6	4 x 10		
	Up To 8	6 x 8	6 x 8	6 x 8	8 x 8	8 x 8	5	10 x 10	5	3 x 6	4 x 10		
	Up To 10	6 x 8	6 x 8	8 x 8	8 x 8	8 x 8	5	10 x 12	5	3 x 6	4 x 10		
	See Note 1												
15 Up to 20	Up To 6	6 x 8	6 x 8	6 x 8	6 x 8	8 x 8	5	8 x 10	5	4 x 6			
	Up To 8	6 x 8	6 x 8	8 x 8	8 x 8	8 x 8	5	10 x 12	5	4 x 6			
	Up To 10	8 x 8	8 x 8	8 x 8	8 x 8	8 x 8	5	12 x 12	5	4 x 6			
	See Note 1												
Over 20	See Note (1)												



TRENCH SAFETY NOMENCLATURE

GENERAL NOTES FOR TIMBER TRENCH SHORING TABLES:

(1) Member sizes at spacings other than indicated are to be determined as specified in (i) 1926.652(c), "Design of Protective Systems."
(2) When conditions are saturated or submerged, use Sheet Sheeting. Tight Sheeting refers to the use of specially-edged timber planks (e.g., tongue and groove) at least three inches thick, steel sheet piling, or similar construction that when driven or placed in position provide a tight wall to resist the lateral pressure of water and to prevent the loss of backfill material. Close Sheeting refers to the placement of planks side-by-side allowing as little space as possible between them.
(3) All spacing indicated is measured center to center.
(4) Wales to be installed with greater dimension horizontal.
(5) If the vertical distance from the the center of the lowest crossbrace to the bottom of the trench exceeds two and one-half feet, uprights shall be firmly embedded or a mudsill shall be used. Where uprights are embedded, the vertical distance from the center of the lowest crossbrace to the bottom of the trench shall not exceed 36 inches. When mudsills are used, the vertical distance shall not exceed 42 inches. Mudsills are wales that are installed at the toe of the trench side.
(6) Trench jacks may be used in lieu of or in combination with timber crossbraces.
(7) Placement of crossbraces. When the vertical spacing of crossbraces is four feet, place the top crossbrace no more than two feet below the top of the trench. When the vertical spacing of crossbraces is five feet, place the top crossbrace no more than 2.5 feet below the top of the trench.

ALUMINUM HYDRAULIC SHORING

VERTICAL SHORES FOR SOIL TYPES A & B

Depth of Trench (feet)	HYDRAULIC CYLINDERS		
	Maximum Horizontal Spacing (Feet)	Maximum Vertical Spacing (Feet)	Width of Trench (Feet)
			Up to 8
Over 5 Up to 10	8 (Type A) 8 (Type B)	4	2 inch Diameter
Over 10 Up to 15	8 (Type A) 6.5 (Type B)		2 inch Diameter Note(2)
Over 15 Up to 20	7 (Type A) 5.5 (Type B)		
Over 20	Note (1)		

Footnotes to tables, and general notes on hydraulic shoring, are found in Appendix D, Item (g)

WALER SYSTEMS FOR SOIL TYPE B

Depth of Trench (feet)	WALES		HYDRAULIC CYLINDERS						TIMBER UPRIGHTS		
	Vertical Shoring (Feet)	Section* Modulus (In3)	Width of Trench (Feet)						Max. Horiz. Spacing (On Center)		
			Up to 8		Over 8 UP TO 12		Over 12 Up to 15		Solid Sheet	2 Ft.	3 Ft.
			Horiz. Spac.	Cylinder Dia	Horiz Spac.	Cylinder Dia	Horiz Spac.	Cylinder Dia			
Over 5 Up to 10	4	3.5	8.0	2 in	8.0	2 in Note(2)	8.0	3 in	—	—	3x12
		7.0	9.0	2 in	9.0	2 in Note(2)	9.0	3 in			
		14.0	12.0	3 in	12.0	3 in	12.0	3 in			
Over 10 Up to 15	4	3.5	6.0	2 in	6.0	2 in Note(2)	6.0	3 in	—	—	3x12
		7.0	8.0	3 in	8.0	3 in	8.0	3 in			
		14.0	10.0	3 in	10.0	3 in	10.0	3 in			
Over 15 Up to 20	4	3.5	5.5	2 in	5.5	2 in Note(2)	5.5	3 in	—	—	3x12
		7.0	6.0	3 in	6.0	3 in	6.0	3 in			
		14.0	9.0	3 in	9.0	3 in	9.0	3 in			
Over 20	Note (1)										

WALER SYSTEMS FOR SOIL TYPE C

Depth of Trench (feet)	WALES		HYDRAULIC CYLINDERS						TIMBER UPRIGHTS		
	Vertical Shoring (Feet)	Section* Modulus (In3)	Width of Trench (Feet)						Max. Horiz. Spacing (On Center)		
			Up to 8		Over 8 UP TO 12		Over 12 Up to 15		Solid Sheet	2 Ft.	3 Ft.
			Horiz. Spac.	Cylinder Dia	Horiz Spac.	Cylinder Dia	Horiz Spac.	Cylinder Dia			
Over 5 Up to 10	4	3.5	6.0	2 in	6.0	2 in Note(2)	6.0	3 in	—	—	—
		7.0	6.5	2 in	6.5	2 in Note(2)	6.5	3 in	3x12	—	—
		14.0	10.0	3 in	10.0	3 in	10.0	3 in			
Over 10 Up to 15	4	3.5	4.0	2 in	4.0	2 in Note(2)	4.0	3 in	—	—	—
		7.0	5.5	3 in	5.5	3 in	5.5	3 in	3x12	—	—
		14.0	8.0	3 in	8.0	3 in	8.0	3 in			
Over 15 Up to 20	4	3.5	3.5	2 in	3.5	2 in Note(2)	3.5	3 in	—	—	—
		7.0	5.0	3 in	5.0	3 in	5.0	3 in	3x12	—	—
		14.0	6.0	3 in	6.0	3 in	6.0	3 in			
Over 20	Note (1)										

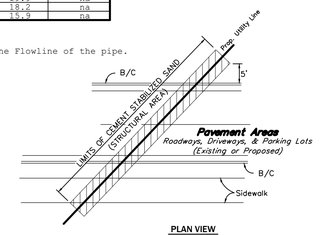
* Consult product manufacturer and/or qualified engineer for Section Modulus of available wales.

Maximum Depth Chart Using Typical Water and Sewer Trench Detail

(see detail this sheet)

	Sewer Line				Water Line
Spec.	D3034	D2241	C905		C900
SDR	26	26	25		14
Class	nc	160	165		200
Size	Maximum Depth of Bury (feet)				
4"	81.3	76.3	na		219.3
6"	54.5	51.5	na		152.5
8"	40.7	39.7	na		116.7
10"	33.5	32.8	na		95.8
12"	28.5	28	na		81
14"	na	25.7	24.7		na
15"	23.3	na	na		na
16"	na	na	21.8		na
18"	na	20.5	19.9		na
20"	na	na	18.2		na
24"	na	na	15.9		na

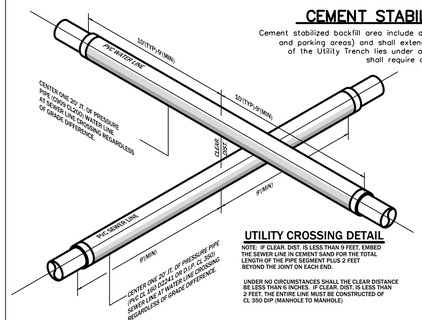
Depth of Bury in feet is measured to the Flowline of the pipe.
na = Not Available
nc = no pressure class



PLAN VIEW

CEMENT STABILIZED BACKFILL AREA

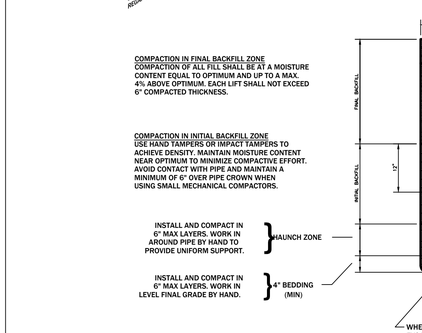
Cement stabilized backfill area include all paved areas (sidewalks, streets, alleys, driveways and parking areas) and shall extend 5' beyond the curb line. Where any portion of the Utility Trench lies under a paved area, the entire width of the trench shall require cement stabilized backfill.



UTILITY CROSSING DETAIL

NOTE: IF CLEAR. DIST. IS LESS THAN 9 FEET, EMBED THE SEWER LINE IN CEMENT SAND FOR THE TOTAL LENGTH OF THE PIPE SEGMENT PLUS 2 FEET BEYOND THE JOINT ON EACH END.

UNDER NO CIRCUMSTANCES SHALL THE CLEAR DISTANCE BE LESS THAN 6 INCHES. IF CLEAR. DIST. IS LESS THAN 2 FEET, THE ENTIRE LINE MUST BE CONSTRUCTED OF CL 350 DIP (MANHOLE TO MANHOLE)



COMPACTION IN FINAL BACKFILL ZONE
COMPACTION OF ALL FILL SHALL BE AT A MOISTURE CONTENT EQUAL TO OPTIMUM AND UP TO A MAX. 4% ABOVE OPTIMUM. EACH LIFT SHALL NOT EXCEED 6" COMPACTED THICKNESS.

COMPACTION IN INITIAL BACKFILL ZONE
USE HAND TAMPERS OR IMPACT TAMPERS TO ACHIEVE DENSITY. MAINTAIN MOISTURE CONTENT NEAR OPTIMUM TO MINIMIZE COMPACTIVE EFFORT. AVOID CONTACT WITH PIPE AND MAINTAIN A MINIMUM OF 6" OVER PIPE CROWN WHEN USING SMALL MECHANICAL COMPACTORS.

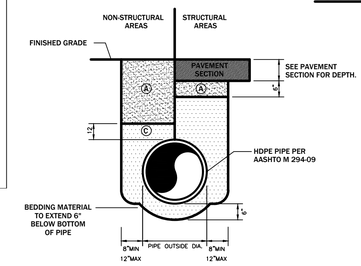
INSTALL AND COMPACT IN 6" MAX LAYERS. WORK IN AROUND PIPE BY HAND TO PROVIDE UNIFORM SUPPORT. } HAUNCH ZONE

INSTALL AND COMPACT IN 6" MAX LAYERS. WORK IN LEVEL FINAL GRADE BY HAND. } 4" BEDDING (MIN)

WHERE THE TRENCH BOTTOM IS UNSTABLE, EXCAVATE TO A DEPTH AS REQUIRED BY THE ENGINEER AND REPLACE WITH A FOUNDATION OF TYPE "D" MATERIAL. PLACE AND COMPACT TO ACHIEVE 85% MOD. PROCTOR DENSITY. THIS ITEM SHALL CONSTITUTE "EXTRA WORK" AND SHALL BE PAID FOR AS EXCAVATION.

TYPICAL WATER AND SEWER TRENCH DETAIL FOR PVC, DIP, CMP, AND TYPE K COPPER

TRENCH AND EMBEDMENT TO BE SUBSIDIARY TO MAIN AND SERVICE LINE BID ITEMS.



TYPICAL HDPE STORM DRAIN TRENCH DETAIL

TRENCH AND EMBEDMENT TO BE SUBSIDIARY TO UNIT PRICE OF PIPE.

BACKFILL MATERIAL LEGEND

CLASS OF MATERIAL	CLASS OF MATERIAL PER ASTM D2321-89	COMPACTION REQUIREMENTS	
		STRUCTURAL	NON-STRUCTURAL
A	IV A OR IV B	95% MAX. PER ASTM D1557 @ O TO 4% WET OF OPT. MOISTURE	85% MAX. PER ASTM D1557 @ O TO 4% WET OF OPT. MOISTURE
B	II, III, OR C	95% MAX. PER ASTM D1557 @ O TO 4% WET OF OPT. MOISTURE	85% MAX. PER ASTM D1557 @ O TO 4% WET OF OPT. MOISTURE
C	CEMENT STABILIZED SAND (SEE SPECIFICATION THIS SHEET)	95% MAX. PER ASTM D558 @ O TO 2% WET OF OPT. MOISTURE	95% MAX. PER ASTM D558 @ O TO 2% WET OF OPT. MOISTURE
D	1A OR 1B	95% MAX. PER ASTM D1557 @ O TO 4% WET OF OPT. MOISTURE	85% MAX. PER ASTM D1557 @ O TO 4% WET OF OPT. MOISTURE
TESTING REQUIREMENTS		ONE TEST PER 200' OF TRENCH PER 2' FILL	

CEMENT STABILIZED SAND BACKFILL/BEDDING SPECIFICATIONS:

DESCRIPTION:
This item shall govern the mixing and placement of cement stabilized sand as a trench backfill material or bedding material. Placement shall be in conformity with the typical sections shown on the Plans or as described in the Special Provisions.

MATERIALS:
A. SAND- Clean durable sand meeting grading requirements for fine aggregates of ASTM C33, and the following requirements:
1. Classified as SW, SP or SM by the United Soil Classification System of ASTM D2487.
2. Deleterious materials:
(a) Clay lumps, ASTM C142; less than 0.5 percent.
(b) Lightweight pieces, ASTM C123; less than 5.0 percent
(c) Organic impurities, ASTM C40; color no darker than the standard color.
(d) Plasticity index of 4 or less when tested in accordance with ASTM D4318.
B. CEMENT- Type I Portland Cement conforming to ASTM C150.
C. WATER- Potable water, free of oils, acids, alkalies, organic matter or other deleterious substances, meeting requirements of ASTM C94.

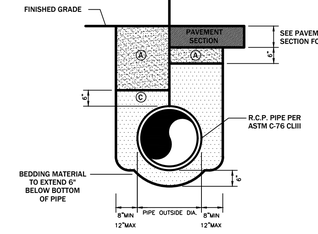
REQUIREMENTS FOR DESIGN:
Design sand-cement mixture to produce a minimum unconfined compressive strength of 50 pounds per square inch in 48 hours and 100 pounds per square inch in 7 days. All compaction shall be to 95% in accordance with ASTM D558. All curing shall be in accordance with ASTM D1632 and tested in accordance with ASTM D1633.
Mix shall contain a minimum of 1-1/2 sacks of cement per cubic yard for general purposes. Mix for use as sanitary sewer embedment within 9 feet of waterlines shall contain 2 1/2 sacks of cement per cubic yard. All mixes shall have a moisture content between 0% to 2% above optimum.

MIXING:
A. Thoroughly mix sand, cement and water according to the mix design using a pugmill-type mixer. The plant shall be equipped with automatic weight controls to ensure correct mix proportions.
B. Stamp batch ticket at plant with time of loading directly after mixing. Material not placed and compacted within 4 hours after mixing shall be rejected.

PLACING CEMENT STABILIZED SAND:
A. Place cement stabilized sand mixture in 8-inch lifts and compact to 95% of ASTM D558, unless otherwise specified. The moisture content during compaction shall be between 0% to 2% above optimum. Perform and complete compaction of cement stabilized sand mixture within 4 hours after mixing at the plant.
B. Do not place or compact cement stabilized sand mixture in standing or free water.

FIELD QUALITY CONTROL:
A. The cement content will be checked on samples obtained in the field whenever there are apparent changes in the mix properties.
B. Mixing plant inspections will be performed periodically. Material samples will be obtained and tested if there is evidence of change in material characteristic.
C. Random samples of delivered product will be taken in the field at point of delivery for each day of placement in a work area. Specimens will be prepared in accordance with ASTM D1632 and tested for 48-hour compressive strength in accordance with ASTM D1633.

MEASUREMENT AND PAYMENT:
No direct payment will be made for cement stabilized sand under this item. Payment for cement stabilized sand should be included in the unit price for the applicable utility or structure installation.

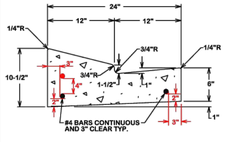


TYPICAL RCP STORM DRAIN TRENCH DETAIL

TRENCH AND EMBEDMENT TO BE SUBSIDIARY TO UNIT PRICE OF PIPE.

NOTE 1: UNDER NORMAL CIRCUMSTANCES THE CONTRACTOR SHALL USE TYPE "B" MATERIAL FOR BEDDING AND I

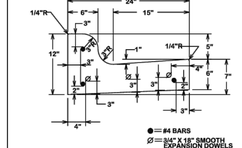
NOTE:
TYPE "G" EXPANSION JOINTS IN CURB & GUTTER SHALL BE SPACED AT A MAXIMUM DISTANCE OF 40' APART AND AT ALL RADIUS POINTS, P.T.'S, AND P.C.'S. TYPE "B" CONTRACTION JOINTS IN CURB & GUTTER SHALL BE SPACED AT A MAXIMUM DISTANCE OF 10' APART.



24" LAY DOWN GUTTER SECTION

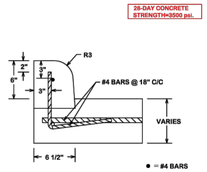
ST1-00

NOTE:
TYPE "G" EXPANSION JOINTS IN CURB & GUTTER SHALL BE SPACED AT A MAXIMUM DISTANCE OF 40' APART AND AT ALL RADIUS POINTS, P.T.'S, AND P.C.'S. TYPE "B" CONTRACTION JOINTS IN CURB & GUTTER SHALL BE SPACED AT A MAXIMUM DISTANCE OF 10' APART.



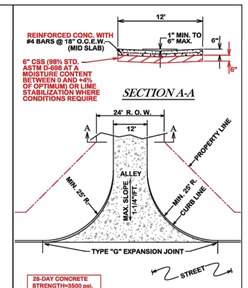
TYPICAL COMBINED CURB & GUTTER SECTION

ST1-01



DOWELLED IN CURBS DETAIL

ST1-02

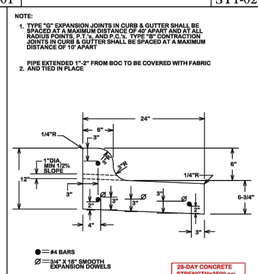


ALLEY PAVING

ST1-06

NOTE:
TYPE "G" EXPANSION JOINTS IN CURB & GUTTER SHALL BE SPACED AT A MAXIMUM DISTANCE OF 40' APART AND AT ALL RADIUS POINTS, P.T.'S, AND P.C.'S. TYPE "B" CONTRACTION JOINTS IN CURB & GUTTER SHALL BE SPACED AT A MAXIMUM DISTANCE OF 10' APART


PIPE EXTENDED 1"-2" FROM BOC TO BE COVERED WITH FABRIC AND TIED IN PLACE



TYPICAL WEEPHOLE CURB

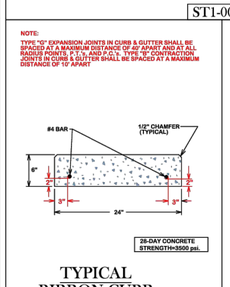
ST1-05

NOTE:
TYPE "G" EXPANSION JOINTS IN CURB & GUTTER SHALL BE SPACED AT A MAXIMUM DISTANCE OF 40' APART AND AT ALL RADIUS POINTS, P.T.'S, AND P.C.'S. TYPE "B" CONTRACTION JOINTS IN CURB & GUTTER SHALL BE SPACED AT A MAXIMUM DISTANCE OF 10' APART



TYPICAL COMBINED SPILL CURB

ST1-04



TYPICAL RIBBON CURB

ST1-03

GENERAL NOTES:

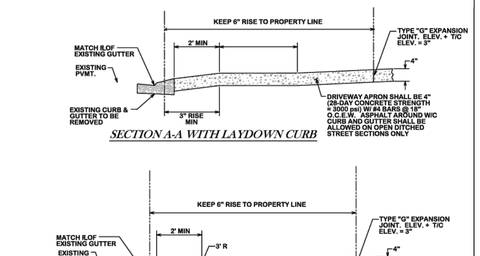
ALL AREAS WHERE EXISTING VEGETATION AND GRASS COVER HAVE BEEN DAMAGED BY CONSTRUCTION SHALL BE ADEQUATELY RESTORED SO AS TO PRODUCE A PERMANENT STAND OF GRASS. GROWTH IS ESTABLISHED. IN DEVELOPED AREAS WHERE GRASS IS PRESENT, BLOCK SOD WILL BE REQUIRED. BARED AREAS SHALL BE SEEDED OR SODDED WITHIN 14 CALENDAR DAYS OF LAST DISTURBANCE.

APPROVED EROSION CONTROL MEASURES MUST BE INSTALLED DURING THE ENTIRE TIME THAT EARTH HAS BEEN BARED BY CONSTRUCTION AND SHALL STAY IN PLACE UNTIL ACCEPTABLE GRASS GROWTH IS ESTABLISHED UNLESS OTHERWISE INSTRUCTION IS COMPLETE AND THEN REMOVED BY CONTRACTOR.

ALL EROSION CONTROL MEASURES SHOULD BE CLEANED OF SILT AFTER EVERY RAIN.

ALL TRAFFIC SIGNALS AND APPURTENANCES, AND ALL PAVEMENT MARKINGS AND MARKERS SHALL BE IN ACCORDANCE WITH TXDOT STANDARDS

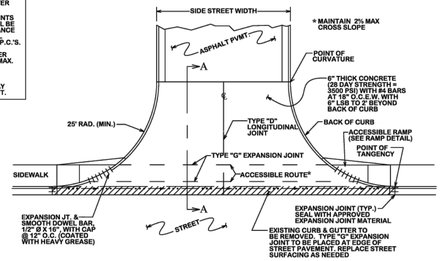
REFER TO SPEC 31 17 23.23 (PAVEMENT MARKINGS) FOR AUDITIONAL LOCAL REQUIREMENTS.



RESIDENTIAL DRIVEWAY

ST2-00

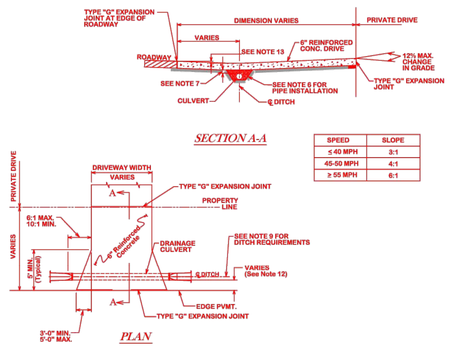
NOTES:
1. IF THERE IS A VALLEY GUTTER, THEN TRANSITION CROWN AT VALLEY GUTTER TO FULL CROWN IN 50'.
2. TYPE "G" EXPANSION JOINTS IN CURB & GUTTER SHALL BE SPACED AT A MAX. DISTANCE OF 40' APART AND AT ALL RADIUS POINTS, P.T.'S & P.C.'S. TYPE "S" CONTRACTION JOINTS IN CURB & GUTTER SHALL BE SPACED AT A MAX. DISTANCE OF 10' APART.
3. 2% MAX SLOPE.
4. 5' MIN TRANSITION TO LAY DOWN CURB BEGIN AT P.T.



TYPICAL STREET CONCRETE APRON

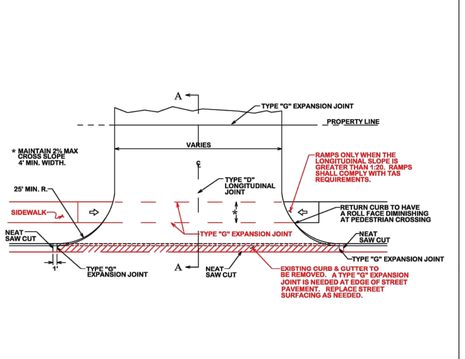
ST2-01

NOTE:
1. LENGTH OF DRAINAGE PIPE FOR RESIDENTIAL DRIVES IS 30' MAX & 20' MIN.
2. ALL DRIVEWAY PIPES WITHIN ROW MUST HAVE CONCRETE R.E.T.(SAFETY END TREATMENTS)(6:1 SLOPE) OR APPROVED EQUAL.
3. CULVERT DIAMETER TO BE APPROVED BY THE CITY ENGINEER. THE SIZE OF THE DRIVE CULVERT SHALL BE A MINIMUM OF 18" DIAMETER OR LARGER AS NEEDED TO HANDLE A 10 YR STORM EVENT. THE SLOPE OF THE PIPE SHALL BE A MINIMUM OF 0.5%.
4. CULVERT SHALL BE RCP OR HDPE, MEETING THE CITY'S SPECIFICATIONS FOR STORM PIPE. CMP IS NOT ALLOWED.
5. BELL AND SPIGOT GASKETED JOINTS OR MANUFACTURED COUPLING BANDS ARE REQUIRED WITH HDPE.
6. CEMENT STABILIZED SAND IS REQUIRED WITH HDPE.
7. THERE SHALL BE A MINIMUM OF 12" COVER FOR HDPE PIPE AND 6" COVER FOR RCP PIPE.
8. TOP OF CONCRETE DRIVE TO BE LEVEL WITH ROAD SURFACE.
9. DITCH NEEDS TO BE CLEANED BOTH UPSTREAMAND DOWNSTREAM. CULVERT TO MATCH DITCH SOPE.
10. SLOPES TRANSVERSE TO THE PUBLIC STREET (e.g., DRIVEWAY SIDE SLOPES) SHOULD BE AS FLAT AS PRACTICAL. WHERE PRACTICAL, A SLOPE OF 1 VERTICAL TO 6 HORIZONTAL (1V:6H) OR FLATTER SHALL BE CONSTRUCTED. A SLOPE OF 1V:4H IS THE MAXIMUM ALLOWED. IN NO INSTANCE SHALL THE SLOPE EXCEED 1V:4H WITHOUT SPECIFIC CITY APPROVAL.
11. DRIVEWAY CULVERTS:
   A. SHALL BE PLACED AS FAR AWAY FROM THE PUBLIC ROADWAY AS PRACTICAL.
   B. SHALL BE CUT TO MATCH THE DRIVEWAY SLOPE.
   C. SHALL HAVE DELINEATORS PLACED AT EACH END FOR HAZARD INDENTIFICATION.
12. REFER TO THE CURRENT ADDITION OF THE AASHTO ROADSIDE DESIGN GUIDE FOR ADDITIONAL INFORMATION ON THE CONSTRUCTION OF THE DRIVEWAY AND THE PLACEMENT OF THE DRIVEWAY CULVERT TO ALLOW SUFFICIENT CLEAR ZONE AND FLARE RATES.
13. DRIVEWAY ELEVATION OVER THE CULVERT MUST BE A MINIMUM 4" BELOW ROAD SURFACE WHEN DIP AND MAXIMUM OF 12" ABOVE ROAD SURFACE IF A HUMP.




TYPICAL DRIVEWAY ENTRANCE WITH CULVERT

ST2-02

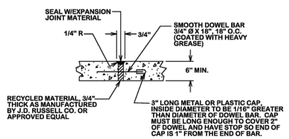


COMMERCIAL DRIVEWAY

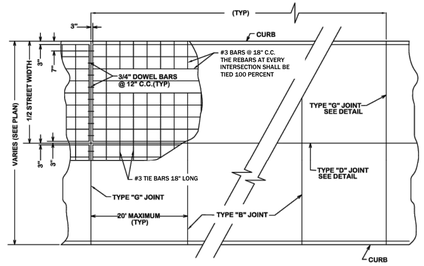
ST2-03



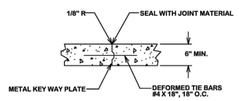
METAL KEY WAY PLATE



TYPE "G" EXPANSION & CONSTRUCTION JOINT

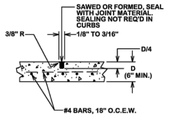


TYPICAL JOINT & REINFORCEMENT LAYOUT FOR CONCRETE PAVEMENT

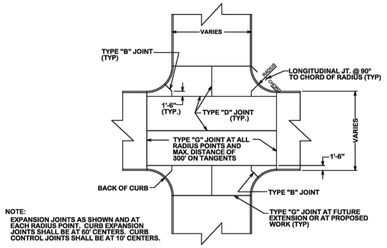


TYPE "D" LONGITUDINAL JOINT

LONGITUDINAL JOINTS SHALL BE REQUIRED ONLY ON THE CENTERLINE OF THE PAVEMENT & IN INTERSECTIONS AS DETAILED



TYPE "B" CONTRACTION JOINT



NOTE:
EXPANSION JOINTS AS SHOWN AND AT EACH RADIUS POINT. CURB EXPANSION JOINTS SHALL BE AT 60' CENTERS. CURB CONTROL JOINTS SHALL BE AT 10' CENTERS.

TYPICAL JOINT LAYOUT AT CONCRETE INTERSECTION

ST3-00

MITCHELL MORGAN
T.979.260.6963
F.979.260.3564
TX. FIRM # F-1443
3204 EARL RUDDER FWY. S.
COLLEGE STATION, TX 77845
PLAN & DESIGN SPECIALISTS IN
CIVIL ENGINEERING HYDRAULICS
HYDROLOGY UTILITIES STREETS
SITE PLANS SUBDIVISIONS
www.mitchellandmorgan.com

STATE OF TEXAS
JAMES T. BATENHORST
93631
LICENSED
PROFESSIONAL ENGINEER
on APRIL 15, 2026

APRIL 2026
Designed By: JTB
Drawn By: PJSB
Checked By: JTB

Prepared For:
TEEPLE PARTNERS, INC.
1302 S CAPITAL OF TEXAS HWY
STE A134
AUSTIN, TX 78746
512.329.5755

REVISIONS:

Revisions

BRYAN - COLLEGE STATION STANDARD STREET DETAILS

CITY OF COLLEGE STATION

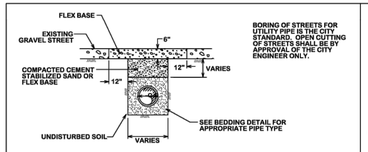
CITY OF BRYAN
The Good Life, Texas Style.

DRAWN BY: B.I.
DATE: 12/2020
SCALE: N T S
APPROVED: W. P. K.

FIGURE:
ST1
SHEET 1 OF 2

B/CS STANDARD STREET DETAILS -1
BRAZOS OAKS PHASE II

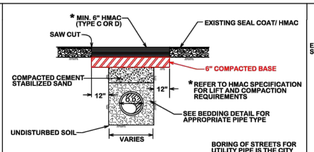
C-500



BORING OF STREETS FOR UTILITY PIPE IS THE CITY STANDARD. OPEN CUTTING OF STREETS SHALL BE BY APPROVAL OF THE CITY ENGINEER ONLY.

OPEN CUT GRAVEL STREET

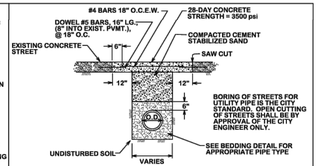
ST4-00



BORING OF STREETS FOR UTILITY PIPE IS THE CITY STANDARD. OPEN CUTTING OF STREETS SHALL BE BY APPROVAL OF THE CITY ENGINEER ONLY.

OPEN CUT SEAL COAT/ OVERLAY STREET

ST4-01



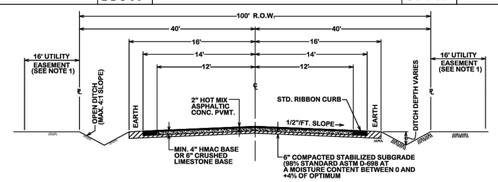
OPEN CUT CONCRETE STREET

ST4-02

	RESIDENTIAL SECTION	COLLECTOR SECTION
PAVEMENT WIDTH	24	30
R.O.W. WIDTH	70	100

NOTES:

1. RURAL SECTIONS WILL NOT REQUIRE 16' EASEMENTS PARALLEL TO R.O.W. WITHIN CITY LIMITS.
2. WITHIN ETJ AREA, RURAL SECTIONS SHALL FOLLOW COUNTY SPECS AND STANDARDS

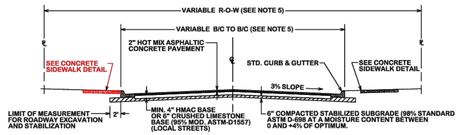


TYPICAL RURAL ROAD RIBBON CURB SECTION

ST4-03

NOTES:

1. ALL SUBGRADES SHALL BE STABILIZED.
2. FOR SUBGRADES WITH PI > 15 AND % PASSING THE #200 SIEVE ≥ 35%, USE LIME STABILIZATION.
3. FOR SUBGRADES WITH PI < 7 AND % PASSING THE #200 SIEVE < 35%, USE PORTLAND CEMENT STABILIZATION.
4. SIDEWALK PLACEMENT VARIES WITH EACH LOCATION AND WILL BE DETERMINED BY THE ENGINEER.
5. REFER TO B/CS UNIFIED DESIGN GUIDELINE MANUAL FOR ACCEPTED RIGHT OF WAY AND PAVEMENT WIDTH.
6. COLLECTOR STREETS WILL BE REQUIRED TO USE 5" HMAC BASE OR 8" CRUSHED LIMESTONE BASE AND STABILIZED SUBGRADE IN ACCORDANCE WITH THE B/CS UNIFIED DESIGN GUIDELINE MANUAL OR AS DIRECTED BY CITY ENGINEER.



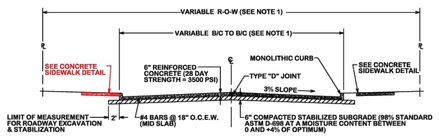
TYPICAL STREET SECTION

ASPHALTIC CONCRETE PAVEMENT

ST4-04

NOTES:

1. REFER TO B/CS UNIFIED DESIGN GUIDELINE MANUAL FOR ACCEPTED RIGHT OF WAY AND PAVEMENT WIDTH.
2. COLLECTOR STREETS WILL BE REQUIRED TO USE 6" REINFORCED CONCRETE (28 DAY STRENGTH = 3500 PSI)



TYPICAL STREET SECTION

REINFORCED CONCRETE PAVEMENT

ST4-05

REVISIONS:

BRYAN - COLLEGE STATION STANDARD STREET DETAILS

CITY OF COLLEGE STATION

CITY OF BRYAN
The Good Life, Texas Style.

DRAWN BY:	B.I.
DATE:	12/2020
SCALE:	N T S
APPROVED:	W. P. K.

FIGURE: ST2

SHEET 2 OF 2

MITCHELL M&M MORGAN

T.979.260.6963
F.979.260.3564

TX. FIRM # F-1443

3204 EARL RUDDER FWY. S.
COLLEGE STATION, TX 77845

PLAN & DESIGN SPECIALISTS IN
CIVIL ENGINEERING HYDRAULICS
HYDROLOGY UTILITIES STREETS
SITE PLANS SUBDIVISIONS

www.mitchellandmorgan.com

STATE OF TEXAS
JAMES T. BATENHORST
93631
LICENSED PROFESSIONAL ENGINEER
on APRIL 15, 2026

APRIL, 2026
Designed By: JTB
Drawn By: JTB
Checked By: JTB

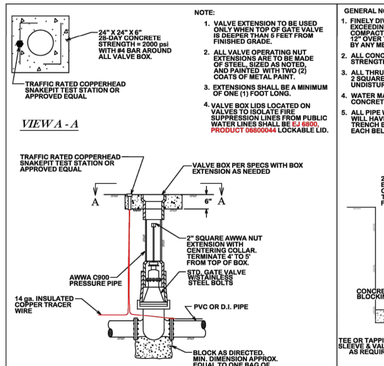
Prepared For:
TEPPLE PARTNERS, INC.
1302 S CAPITAL OF TEXAS HWY
STE A134
AUSTIN, TX 78746
512.329.5755

Revisions

B/CS STANDARD STREET DETAILS -2

BRAZOS OAKS PHASE II

C-501

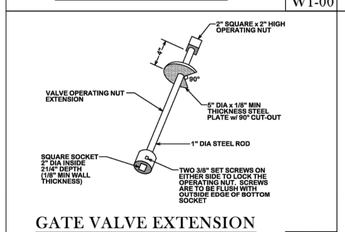


NOTE:

1. VALVE EXTENSION TO BE USED ONLY WHEN TOP OF GATE VALVE IS DEEPER THAN 5 FEET FROM FINISHED GRADE.
2. ALL VALVE OPERATING NUT EXTENSIONS ARE TO BE MADE OF STEEL, SIZED AS NOTED, AND PAINTED WITH TWO (2) COATS OF METAL PAINT.
3. EXTENSIONS SHALL BE A MINIMUM OF ONE (1) FOOT LONG.
4. VALVE BOX LIDS LOCATED ON VALVES TO ISOLATE FIRE SUPPRESSION LINES FROM PUBLIC WATER LINES SHALL BE EJ 6850, PRODUCT 08800044 LOCKABLE LID.

GATE VALVE & BOX

W1-00

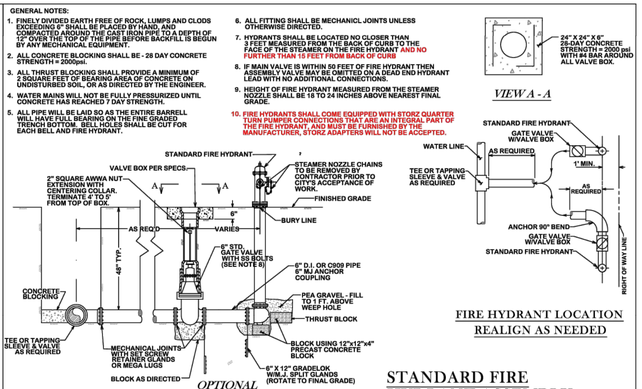


GATE VALVE EXTENSION

W1-01

GENERAL NOTES:

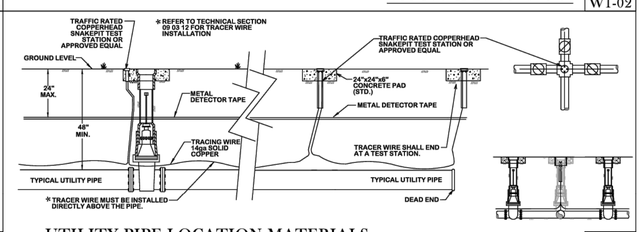
1. FINELY DIVIDED EARTH FREE OF ROCK, LUMPS AND CLODS EXCEEDING 6" SHALL BE PLACED BY HAND, AND COMPACTED AROUND THE CAST IRON PIPE TO A DEPTH OF 12" ABOVE THE TOP OF THE PIPE BEFORE BACKFILL IS BEGUN BY ANY MECHANICAL EQUIPMENT.
2. ALL CONCRETE BLOCKING SHALL BE - 28 DAY CONCRETE STRENGTH = 2000psi.
3. ALL THRUST BLOCKING SHALL PROVIDE A MINIMUM OF 2 SQUARE FEET OF BEARING AREA OF CONCRETE ON UNDISTURBED SOIL, OR AS DIRECTED BY THE ENGINEER.
4. WATER MAINS WILL NOT BE FULLY PRESSURIZED UNTIL CONCRETE HAS REACHED 7 DAY STRENGTH.
5. ALL PIPE WILL BE LAID SO AS THE ENTIRE BARRELL WILL HAVE FULL BEARING ON THE FINE GRADED TRENCH BOTTOM. BELL HOLES SHALL BE CUT FOR EACH BELL AND FINE HYDRANT.
6. ALL FITTING SHALL BE MECHANICL JOINTS UNLESS OTHERWISE DIRECTED.
7. HYDRANTS SHALL BE LOCATED NO CLOSER THAN 3 FEET MEASURED FROM THE BACK OF CURB TO THE FACE OF THE STEAMER ON THE FIRE HYDRANT AND NO FURTHER THAN 10 FEET FROM BACK OF CURB
8. IF MAIN VALVE IS WITHIN 50 FEET OF FIRE HYDRANT THEN ASSEMBLY VALVE MAY BE OMITTED ON A DEAD END HYDRANT LEAD WITH NO ADDITIONAL CONNECTIONS.
9. HEIGHT OF FIRE HYDRANT MEASURED FROM THE STEAMER NOZZLE SHALL BE 16 TO 24 INCHES ABOVE NEAREST FINAL GRADE.
10. FIRE HYDRANTS SHALL COME EQUIPPED WITH STORZ QUARTER TURN PUMPER CONNECTIONS THAT ARE AN INTEGRAL PART OF THE FIRE HYDRANT, AND MUST BE FURNISHED BY THE MANUFACTURER, STORZ ADAPTERS WILL NOT BE ACCEPTED.



STANDARD FIRE HYDRANT ASSEMBLY

W1-02

FIRE HYDRANT LOCATION REALIGN AS NEEDED



UTILITY PIPE LOCATION MATERIALS

W1-03

THRUST BLOCK NOTES:

1. ALL CALCULATIONS ARE BASED ON INTERNAL PRESSURE OF 200 psi FOR 24" AND SMALLER INNER DIAMETER PIPE.
2. ALL BEARING SURFACES OF THRUST BLOCKS SHALL BE PLACED AGAINST UNDISTURBED EARTH OR ROCK.
3. CONCRETE FOR BLOCKING SHALL BE 2000 psi.
4. DIMENSIONS MAY BE VARIED AS REQUIRED BY FIELD WHERE AND AS DIRECTED BY THE ENGINEER. THE VOLUME OF CONCRETE BLOCKING SHALL NOT BE LESS THAN SHOWN HERE.
5. WATER MAIN SHALL NOT BE PRESSURIZED UNTIL ALL CONCRETE BLOCKING HAS REACHED 1500 psi.

TEE SCHEDULE

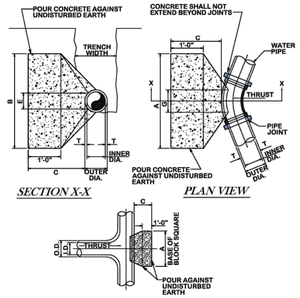
ID (in)	THRUST (lbs)	C (ft)	A (ft)	VOLUME (c.y.)
4,6,8	8.1	1.5	2.5	0.4
10,12	11.3	1.5	3.5	0.8

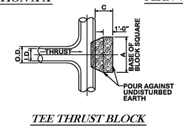
HORIZONTAL THRUST BLOCK SCHEDULE

BEND	SIZE	A (ft)	B (ft)	C (ft)	E (ft)	G (ft)	VOLUME (c.y.)
90°	6,8"	1.0	1.5	1.5	0.9	2.7	0.4
	10,12"	6.5	2.5	1.5	1.2	4.0	1.0
45°	6,8"	2.0	2.0	1.5	0.9	1.5	0.2
	10,12"	3.5	2.5	1.5	1.2	2.2	0.5
22.5°	6,8"	1.5	1.5	1.5	0.9	0.8	0.1
	10,12"	2.0	2.5	1.5	1.2	1.1	0.3
11.25°	6,8"	1.0	1.5	1.5	0.9	0.4	0.1
	10,12"	1.5	1.5	1.5	1.2	0.6	0.1

NOTE: USE POLYETHYLENE WRAP OR EQUAL BETWEEN CONCRETE & PLUG TO PREVENT CONCRETE FROM STICKING TO PLUG.

THRUST BLOCK DETAILS



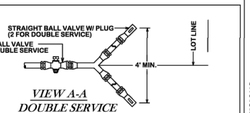


TYPICAL HORIZONTAL THRUST BLOCK

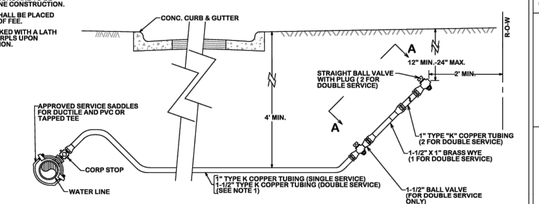
W2-00

NOTES:

1. NO SPLICES IN COPPER TUBING WILL BE ALLOWED FOR SINGLE SERVICE OR BETWEEN THE SERVICE SADDLE AND THE WYE FOR DOUBLE SERVICE.
2. IT SHALL BE THE RESPONSIBILITY OF THE CONTRACTOR TO PRESSURE TEST LINE IMMEDIATELY AFTER THE STREET CROSSINGS HAVE BEEN INSTALLED.
3. MARK EACH SERVICE END WITH METAL "T" POST PAINTED BLUE.
4. MATERIAL USED SHALL BE AS SPECIFIED OR AN APPROVED EQUAL.
5. ALL CONNECTIONS TO BE COMPRESSION TYPE.
6. ALL SERVICE WYES & EXTENSIONS ARE TO BE INSTALLED WITH THE MAIN LINE CONSTRUCTION.
7. METERS AND VALVE BOXES SHALL BE PLACED BY THE CITY UPON PAYMENT OF FEE.
8. LOT CORNERS SHALL BE MARKED WITH A LATH UNDER THE SUPERVISION F A RPLS UPON COMPLETION OF CONSTRUCTION.



** SEE TECHNICAL SECTION 33 12 13 FOR MATERIAL REQUIREMENTS

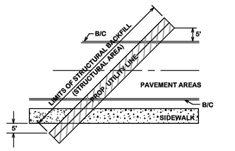


NEW WATER SERVICE

(SHORT AND LONG SIDE)

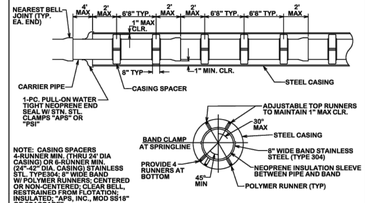
W2-01

STRUCTURAL BACKFILL AREA INCLUDES ALL PAVED AREAS (SIDEWALKS, STREETS, ALLEYS, DRIVEWAYS AND PARKING AREAS) AND SHALL EXTEND 9' BEYOND THE CURB LINE. STRUCTURAL BACKFILL SHALL BE CEMENT STABILIZED (SEE DETAIL W4-02 - AREARTO BE PAVED) OR EXCAVATED SOIL COMPACTED TO 98% MAXIMUM DRY DENSITY AS PER ASTM D698 WITHIN OPTIMUM TO +4% WET OF OPTIMUM (SEE DETAIL W4-02 - NON-STRUCTURAL AREAS)



STRUCTURAL BACKFILL AREA

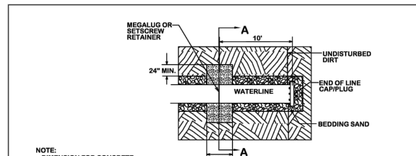
W2-02



NOTE: CASING SPACERS W/RUNNER MIN. I.THRU 20 DIA CASING O.A.D. THRU 30 MIN. (24"-30" DIA. CASING) STAINLESS STL. TYPE304, 4" WIDE BAND W/ POLYMER RUNNERS; CENTERED OR NON-CENTERED; CLEAR BELL, RESTRAINED FROM FLOTATION; INSULATED. "APS, INC., MOD SS18" OR "CASCADE"

CASING DETAIL

W2-03

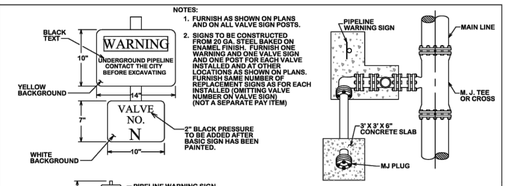


END OF LINE BLOCKING

W3-00

NOTES:

1. FURNISH AS SHOWN ON PLANS AND ON ALL VALVE SIGN POSTS.
2. SIGNS TO BE CONSTRUCTED FROM 20 GA. STEEL BAKED ON ENAMEL FINISH. FURNISH ONE WARNING AND ONE VALVE SIGN AND ONE POST FOR EACH VALVE INSTALLED AND AT OTHER LOCATIONS AS SHOWN ON PLANS. FURNISH SAME NUMBER OF REPLACEMENT SIGNS AS FOR EACH NUMBER OF VALVES. NUMBER OF VALVE SIGNS (NOT A SEPARATE PAY ITEM)



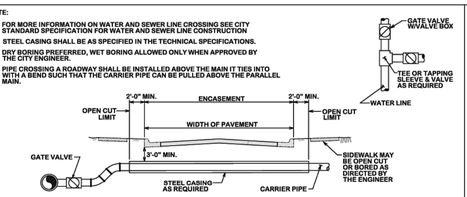
* NOTE: COMPACTION WITHIN LIMITS OF ASSEMBLY SHALL BE 95% STANDARD DENSITY PER ASTM D698

IN-LINE BLOW OFF ASSEMBLY

W3-01

NOTE:

1. FOR MORE INFORMATION ON WATER AND SEWER LINE CROSSING SEE CITY STANDARD SPECIFICATION FOR WATER AND SEWER LINE CONSTRUCTION
2. STEEL CASING SHALL BE AS SPECIFIED IN THE TECHNICAL SPECIFICATIONS.
3. DRY BORING IS REQUIRED.
4. PIPE CROSSING A ROADWAY SHALL BE INSTALLED ABOVE THE MAIN IT TIES INTO WITH A BEND SUCH THAT THE CARRIER PIPE CAN BE PULLED ABOVE THE PARALLEL MAIN.

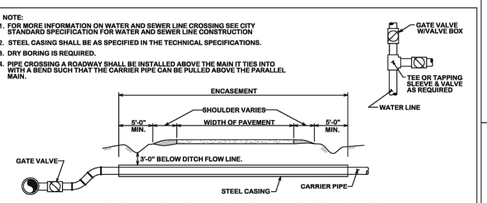


TYPICAL URBAN CITY STREET CROSSING

W4-00

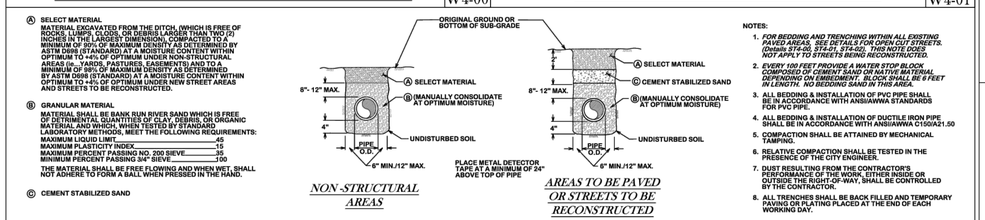
NOTE:

1. FOR MORE INFORMATION ON WATER AND SEWER LINE CROSSING SEE CITY STANDARD SPECIFICATION FOR WATER AND SEWER LINE CONSTRUCTION
2. STEEL CASING SHALL BE AS SPECIFIED IN THE TECHNICAL SPECIFICATIONS.
3. DRY BORING IS REQUIRED.
4. PIPE CROSSING A ROADWAY SHALL BE INSTALLED ABOVE THE MAIN IT TIES INTO WITH A BEND SUCH THAT THE CARRIER PIPE CAN BE PULLED ABOVE THE PARALLEL MAIN.



TYPICAL RURAL STREET CROSSING

W4-01



A SELECT MATERIAL

MATERIAL EXCAVATED FROM THE DITCH, (WHICH IS FREE OF ROCK, BOULDERS, LOGS, OR DEBRIS LARGER THAN TWO (2) INCHES IN THE LARGEST DIMENSION), COMPACTED TO A MINIMUM OF 95% OF MAXIMUM DENSITY AS DETERMINED BY ASTM D698 (STANDARD) AT A MOISTURE CONTENT WITHIN OPTIMUM TO +4% OF OPTIMUM UNDER NON-STRUCTURAL AREAS (IE., YARDS, PASTURES, EASEMENTS) AND TO A MINIMUM OF 98% OF MAXIMUM DENSITY AS DETERMINED BY ASTM D698 (STANDARD) AT A MOISTURE CONTENT WITHIN OPTIMUM TO +4% OF OPTIMUM UNDER NEW STREET AREAS AND STREETS TO BE RECONSTRUCTED.

B GRANULAR MATERIAL

MATERIAL SHALL BE BANK RUN RIVER SAND WHICH IS FREE OF DETRIMENTAL QUANTITIES OF CLAY, DEBRIS, OR ORGANIC MATERIAL AND WHICH, WHEN TESTED BY STANDARD LABORATORY METHODS, MEET THE FOLLOWING REQUIREMENTS:

MAXIMUM LIQUID LIMIT 45
MAXIMUM PLASTICITY INDEX 15
MAXIMUM PERCENT PASSING NO. 200 SIEVE 35
MINIMUM PERCENT PASSING 3/4" SIEVE 100

THE MATERIAL SHALL BE FREE FLOWING AND WHEN WET, SHALL NOT ADHERE TO FORM A BALL WHEN PRESSED IN THE HAND.

C CEMENT STABILIZED SAND

NOTES:

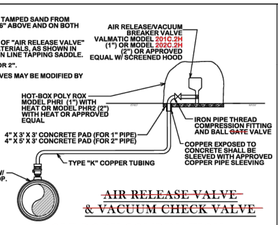
1. *FOR BEDDING AND TRENCHING WITHIN ALL EXISTING PAVED AREAS, SEE DETAILS FOR OPEN CUT STREETS. (Details ST4-00, ST4-01, ST4-02). THIS NOTE DOES NOT APPLY TO STREETS BEING RECONSTRUCTED.*
2. *EVERY 100 FEET PROVIDE A WATER STOP BLOCK COMPOSED OF CEMENT SAND OR NATIVE MATERIAL DEPENDING ON EMBEDMENT. BLOCK SHALL BE 6 FEET IN LENGTH. NO BEDDING SAND IN THIS AREA.*
3. ALL BEDDING & INSTALLATION OF PVC PIPE SHALL BE IN ACCORDANCE WITH ANSI/AWWA STANDARDS FOR PVC PIPE.
4. ALL BEDDING & INSTALLATION OF DUCTILE IRON PIPE SHALL BE IN ACCORDANCE WITH ANSI/AWWA C150/A21.50
5. COMPACTION SHALL BE ATTAINED BY MECHANICAL TAMPING.
6. RELATIVE COMPACTION SHALL BE TESTED IN THE PRESENCE OF THE CITY ENGINEER.
7. DUST RESULTING FROM THE CONTRACTOR'S PERFORMANCE OF THE WORK, EITHER INSIDE OR OUTSIDE THE RIGHT-OF-WAY, SHALL BE CONTROLLED BY THE CONTRACTOR.
8. ALL TRENCHES SHALL BE BACK FILLED AND TEMPORARY PAVING OR PLATING PLACED AT THE END OF EACH WORKING DAY.

BEDDING AND TRENCH FOR DI PIPE & PVC PIPE

W4-02

NOTE:

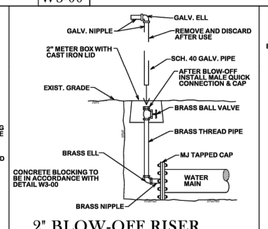
1. EMBED COPPER LINE IN TAMPED SAND FROM UNDISTURBED SOIL TO 6" ABOVE AND ON BOTH SIDES OF COPPER PIPE.
2. PAYMENT FOR BID ITEM OF "AIR RELEASE VALVE" SHALL INCLUDE ALL MATERIALS AS SHOWN IN DETAIL, INCLUDING MAIN LINE TAPPING SADDLE.
3. PIPE SIZE SHALL BE 1" OR 2".
4. SIZE OF LINES AND VALVES MAY BE MODIFIED BY THE ENGINEER



~~AIR RELEASE VALVE & VACUUM CHECK VALVE~~

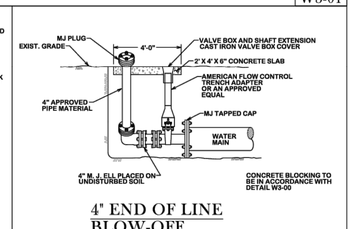
SINGLE BODY COMBINATION AIR RELEASE VALVE

W3-02



2" BLOW-OFF RISER

W3-03



4" END OF LINE BLOW-OFF

W3-04

GENERAL NOTES:

ALL AREAS WHERE EXISTING VEGETATION AND GRASS COVER HAVE BEEN BARED BY CONSTRUCTION SHALL BE ADEQUATELY BLOCK SODDED OR HYDROMULCHED AND WATERED UNTIL GROWTH IS ESTABLISHED. IN DEVELOPED AREAS WHERE GRASS IS PRESENT, BLOCK SOD WILL BE REQUIRED. BARED AREAS SHALL BE SEEDED OR SODDED WITHIN 14 CALENDAR DAYS OF LAST DISTURBANCE.

APPROVED EROSION CONTROL MEASURES MUST BE INSTALLED DURING THE ENTIRE TIME THAT EARTH HAS BEEN BARED BY CONSTRUCTION AND SHALL STAY IN PLACE UNTIL ACCEPTABLE VEGETATIVE GROWTH IS ESTABLISHED AFTER CONSTRUCTION IS COMPLETE AND THEN REMOVED BY CONTRACTOR.

ALL EROSION CONTROL MEASURES SHOULD BE CLEANED OF SILT AFTER EVERY RAIN.

ESTABLISHMENT OF VEGETATION MAY BE A WARRANTY ITEM.

MITCHELL M&M MORGAN
T.979.260.6963
F.979.260.3564
TX. FIRM # F-1443
3204 EARL RUDDER FWY. S.
COLLEGE STATION, TX 77845
PLAN & DESIGN SPECIALISTS IN CIVIL ENGINEERING HYDRAULICS HYDROLOGY UTILITIES STREETS SITE PLANS SUBDIVISIONS
www.mitchellandmorgan.com

STATE OF TEXAS — JAMES T. BATENHORST — 93631 — LICENSED PROFESSIONAL ENGINEER — on APRIL 15, 2026

APRIL 2026
Designed By: PJS/BB
Drawn By: BB
Checked By: JTB

Prepared For:
TEEPLE PARTNERS, INC.
1302 S CAPITAL OF TEXAS HWY
STE A134
AUSTIN, TX 78746
512.329.5755

REVISIONS:

Revisions

BRYAN - COLLEGE STATION STANDARD DETAILS

CITY OF COLLEGE STATION

CITY OF BRYAN
The Good Life, Texas Style.

BRAZOS OAKS PHASE II

B/CS STANDARD WATER DETAILS -1

DRAWN BY:	B.I.
DATE:	12/2020
SCALE:	N T S
APPROVED:	W. P. K.

FIGURE: W1

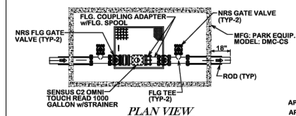
SHEET 1 OF 2

C-502

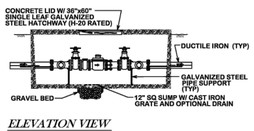
SPECIAL CONDITIONS

1. METER REGISTER SHALL BE NO DEEPER THAN 12 INCHES BELOW FINISHED GRADE.
2. FLOOR OF VAULT WILL BE A MINIMUM OF 6 INCHES FROM BOTTOM OF ANY PIPING APPARATUS OR METER WITHIN THE VAULT.
3. REINFORCED CONCRETE VAULT BASE (FLOOR) SHALL BE CONSTRUCTED USING A STANDARD FIVE SACK CONCRETE MIX AND REINFORCING COMPRISED OF #3 REBAR ON 12 INCH CENTERS WITH A MINIMUM BASE THICKNESS OF 6 INCHES.
4. SET SCREW RETAINER GLANDS SHALL BE INSTALLED AT EACH FITTING ON MECHANICAL JOINT PIPE.
5. VALVES SHALL MEET THE CITY SPECIFICATIONS FOR VALVES.
6. THERE SHALL BE NO PIPING UNDER THE FLOOR OF THE VAULT.

MODEL	SIZE	L1	W1	H1	WEIGHT LBS.
DMC-CS3	3"	8'-8"	5'-0"	4'-6"	12,000
DMC-CS4	4"	8'-8"	5'-0"	4'-6"	12,000
DMC-CS6	6"	11'-0"	6'-0"	4'-9"	12,000



PLAN VIEW



ELEVATION VIEW

APPROVED 3" OR LARGER COMPOUND METERS, VAULTS & MATERIALS

APPROVED METERS - SENSUS SRH (U. S. GALLONS)

APPROVED VAULTS - PARK DMC-BR PRE-CAST CONCRETE VAULT W/ ADEQUATE ACCESS AND VAULT DIMENSIONS FOR METER SELECTED

APPROVED MATERIALS - DUCTILE IRON PIPE WITH MECHANICAL JOINT. SET SCREW RETAINER GLANDS WILL BE BASED ON ALL M.J. FITTINGS.

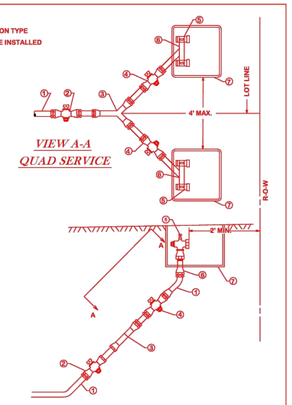
ANY DEVIATIONS FROM THE ABOVE SPECIAL CONDITIONS OR APPROVED METERS, VAULTS OR MATERIALS MUST BE SUBMITTED TO THE DIVISION MANAGER, WATER SERVICES, 72 HOURS PRIOR TO ANTICIPATED DEVIATION.

CITY OF COLLEGE STATION
METER VAULT ASSEMBLY

W5-00

SPECIAL CONDITIONS

1. ALL CONNECTIONS SHALL BE PACK-JOINT COMPRESSION TYPE
2. ALL SERVICE EXTENSIONS/APPURTENANCES ARE TO BE INSTALLED WITH THE MAIN LINE CONSTRUCTION
3. A MAXIMUM OF FOUR – 0.75" WATER METERS ARE ALLOWED FOR THIS CONFIGURATION
4. MATERIAL USED SHALL BE AS SPECIFIED OR AN APPROVED EQUAL



VIEW A-A
QUAD SERVICE

① Service tubing: Type K copper - soR - 2"
② Ford Ball Valve - B44-777-NL- 2"
③ Ford 'Y' Branch - Y44-274-NL- 2" x 1" x 1"
④ Ford Ball Valve - B44-444-NL- 1"
⑤ Ford Angle Stop KV13-332W-NL - .75" x .75" Meter Nut Swivel
⑥ Ford 'U' Branch - U48-43-NL
⑦ Dual Concrete Meter Box - Provided by COCS

CITY OF COLLEGE STATION
QUAD SERVICE CONNECTION

W5-01

NOTES:

① Service saddle, SS straps, CC threads installed per manufacturer's recommendations. All main types: Smith Blair 317
② Corporation Stop: Ford FB 1000-4-Q - 1"
③ Service tubing: Type K copper - soft - 1"
④ Ford male adapter - C84-44-Q - 1"
⑤ Meter box valve: 5 = Ford Angle Stop - BA-11-444W - 1" 5A = Ford Straight Stop - B11-444W - 1"
⑥ Brass bushing IPS - 1" x 3/4"
⑦ Meter nipple - C38-23-2-5 - 3/4"
⑧ Meter box and lid: Old Castle/Christy meter box and lid: - B09 Utility Box - N09R Concrete Lid Marked "Water" with Flex-Net Sensus Probe Hole

CITY OF BRYAN
STRAIGHT OR ANGLE TAP-3/4"

W6-00

NOTES:

① Service saddle, SS straps, CC threads installed per manufacturer's recommendations. All main types: Smith Blair 317
② Corporation Stop: Ford FB 1000-4-Q - 1"
③ Service tubing: Type K copper - soft - 1"
④ Ford male adapter - C84-44-Q - 1"
⑤ Meter box valve: 5 = Ford Angle Stop - BA-11-444W - 1" 5A = Ford Straight Stop - B11-444W - 1"
⑥ Meter nipple - C38-44-2-625 - 1"
⑧ Meter box and lid: Old Castle/Christy meter box and lid: - B09 Utility Box - N09R Concrete Lid Marked "Water" with Flex-Net Sensus Probe Hole

CITY OF BRYAN
STRAIGHT OR ANGLE TAP - 1"

W6-01

NOTES:

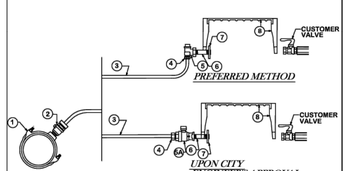
① Service saddle, SS straps, CC threads installed per manufacturer's recommendations. All main types: Smith Blair 317
② Corporation Stop: Ford FB 1000-4-Q - 1-1/2"
③ Service tubing: Type K copper - soft - 1-1/2"
④ Ford male adapter - C84-66-Q - 1-1/2"
⑤ Meter box valve: 5 = Ford Angle Stop - BA-11-666W - 1-1/2" 5A = Ford Straight Stop - B11-666W - 1-1/2"
⑥ Brass all thread I.P.S. - 1-1/2"
⑦ Meter Flange - CF31-66 - 1-1/2"
⑧ Meter box and lid: Old Castle/Christy meter box and lid: - B65 Concrete Box - B65P01-F Concrete Lid Marked with Flex-Net Probe Hole provision

CITY OF BRYAN
STRAIGHT OR ANGLE TAP-1-1/2"

W6-02

NOTES:

① Service saddle, SS straps, CC threads installed per manufacturer's recommendations. All main types: Smith Blair 317
② Corporation Stop: Ford FB 1000-4-Q - 2"
③ Service tubing: Type K copper - soft - 2"
④ Ford male adapter - C84-77-Q - 2"
⑤ Meter box valve: 5 = Ford Angle Stop - BA-11-777W - 2" 5A = Ford Straight Stop - B11-777W - 2"
⑥ Brass nipple I.P.S. - 2" x 3"
⑦ Meter Flange - CF31-77 - 2"
⑧ Meter box and lid: Old Castle/Christy meter box and lid: - B09 Utility Box - N09R Concrete Lid Marked "Water" with Flex-Net Sensus Probe Hole



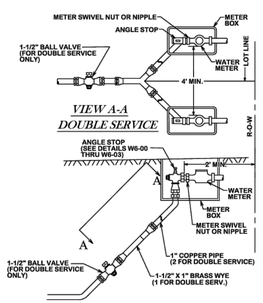
CITY OF BRYAN
STRAIGHT OR ANGLE TAP - 2"

W6-03

NOTES:

1. ALL CONNECTIONS TO BE COMPRESSION TYPE.
2. MATERIAL USED SHALL BE AS SPECIFIED OR AN APPROVED EQUAL.
3. ALL SERVICE WYES & EXTENSIONS ARE TO BE INSTALLED WITH THE MAIN LINE CONSTRUCTION.
4. EXISTING METER BOXES ARE TO BE REMOVED. THE NEW METER BOXES SHALL BE OLD CASTLE.
5. ANGLE STOPS MAY BE USED FOR NEW CONSTRUCTION IF FINISHED ELEVATION IS KNOWN. THE STOP MUS BE INSTALLED 10"-12" BELOW THE FINISHED ELEVATION.

METER NUT SIZE	FORD PART NO.
3/4" x 2.5" Long	C38-23-2-5
3/4" x 3" Long	C38-23-3
3/4" x 13" Long	C38-23-13
1" x 2.625" Long	C38-44-2-625
1" x 8.5" Long	C38-44-8-5
1-1/2" Meter Nipple	C38-66-2-575
1-1/2" Meter Bushing	BBIM-66
2" Meter Nipple	C38-77
2" Meter Bushing	BBIM-77

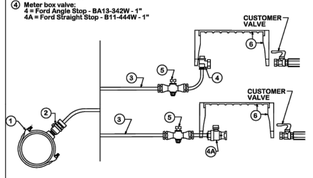


CITY OF BRYAN
WATER SERVICE RECONNECTION

W6-04

NOTES:

① Service saddle and CC threads installed per manufacturer's recommendations. All main types: Ford S70/S90
② Corporation Stop: Ford FB 1000-4- 1"
③ Service tubing: Type K copper - soft - 1"
④ Meter box valve: 4 = Ford Angle Stop - BA-13-342W - 1" 4A = Ford Straight Stop - B11-444W - 1"
⑤ Ball valve
⑥ Meter box and lid: Old Castle meter box, CI lid with Reader #30

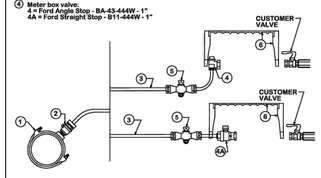


CITY OF COLLEGE STATION
STRAIGHT OR ANGLE TAP - 3/4"

W7-00

NOTES:

① Service saddle and CC threads installed per manufacturer's recommendations. All main types: Ford S70/S90
② Corporation Stop: Ford FB 1000-4- 1"
③ Service tubing: Type K copper - soft - 1"
④ Meter box valve: 4 = Ford Angle Stop - BA-43-444W - 1" 4A = Ford Straight Stop - B11-444W - 1"
⑤ Ball valve
⑥ Meter box and lid: Old Castle meter box, CI lid with Reader #30

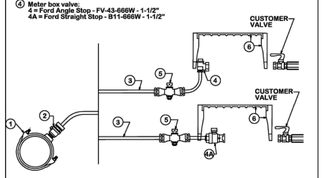


CITY OF COLLEGE STATION
STRAIGHT OR ANGLE TAP - 1"

W7-01

NOTES:

① Service saddle and CC threads installed per manufacturer's recommendations. All main types: Ford S70/S90
② Corporation Stop: Ford FB 1000-6- 1-1/2"
③ Service tubing: Type K copper - soft - 1-1/2"
④ Meter box valve: 4 = Ford Angle Stop - FV-43-666W - 1-1/2" 4A = Ford Straight Stop - B11-666W - 1-1/2"
⑤ Ball valve
⑥ Meter box and lid: Old Castle meter box, CI lid with Reader #65

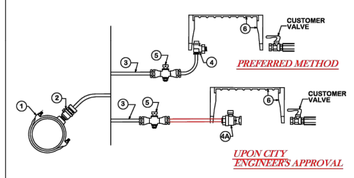


CITY OF COLLEGE STATION
STRAIGHT OR ANGLE TAP - 1-1/2"

W7-02

NOTES:

① Service saddle and CC threads installed per manufacturer's recommendations. All main types: Ford S70/S90
② Corporation Stop: Ford FB 1000-7 (cc thread) - 2"
③ Service tubing: Type K copper - soft - 2"
④ Meter box valve: 4 = Ford Angle Stop - FV-43-777W - 2" 4A = Ford Straight Stop - B11-777W - 2"
⑤ Ball valve
⑥ Meter box and lid: Old Castle meter box, CI lid with Reader #65



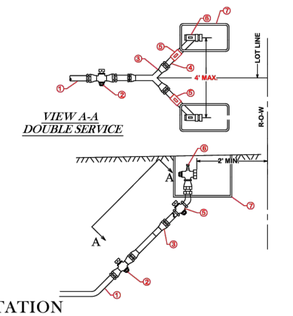
CITY OF COLLEGE STATION
STRAIGHT OR ANGLE TAP - 2"

W7-03

NOTES:

1. ALL CONNECTIONS TO BE COMPRESSION TYPE.
2. MATERIAL USED SHALL BE AS SPECIFIED OR AN APPROVED EQUAL.
3. ALL SERVICE WYES & EXTENSIONS ARE TO BE INSTALLED WITH THE MAIN LINE CONSTRUCTION.

① Service Tubing: Type K Copper - cu - soft - 1.50"
② Ford Ball Valve - B44-666-NL- 1.50"
③ Ford 'Y' Branch - Y44-264-NL- 1.50" x 1" x 1"
④ Service Tubing: Type K Copper - soft - 1"
⑤ Ford Ball Valve - B44-444-NL - 1"
⑥ Ford Angle Stop KV43-332W-NL - 1" x 0.75 Meter Nut Swivel
⑦ Concrete Meter Box - Provided by COCS



CITY OF COLLEGE STATION
DOUBLE WATER SERVICE RECONNECTION

W7-04

REVISIONS:
7/1/2016 - Details W6-00 thru W6-04 Accepted for use by COB

BRYAN - COLLEGE STATION STANDARD WATER DETAILS

CITY OF COLLEGE STATION

CITY OF BRYAN
The Good Life, Texas Style.

DRAWN BY: B.I.
DATE: 12/2020
SCALE: N T S
APPROVED: W. P. K.
FIGURE: W2
SHEET 2 OF 2

MITCHELL MORGAN
T.979.260.6963
F.979.260.3564
TX. FIRM # F-1443
3204 EARL RUDDER FWY. S.
COLLEGE STATION, TX 77845
PLAN & DESIGN SPECIALISTS IN CIVIL ENGINEERING HYDRAULICS HYDROLOGY UTILITIES STREETS SITE PLANS SUBDIVISIONS
www.mitchellandmorgan.com

STATE OF TEXAS
JAMES T. BATENHORST
93631
LICENSED PROFESSIONAL ENGINEER
on APRIL 15, 2026

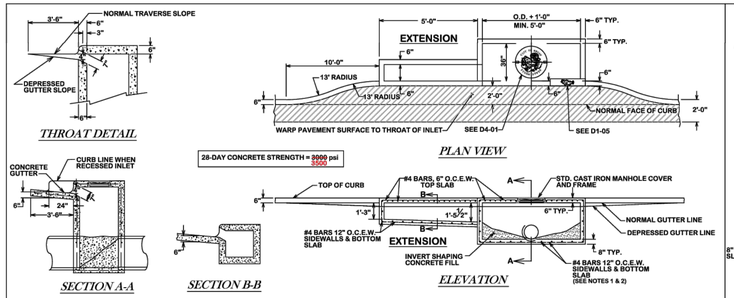
APRIL, 2026
Designed By: JTB
Drawn By: BJSR
Checked By: JTB

Prepared For:
TEEPLE PARTNERS, INC.
1302 S CAPITAL OF TEXAS HWY
STE A134
AUSTIN, TX 78746
512.329.5755

Revisions

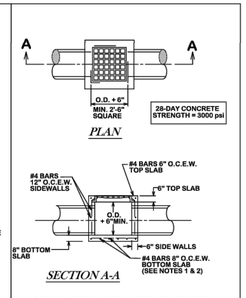
B/CS STANDARD WATER DETAILS -2
BRAZOS OAKS PHASE II

C-503



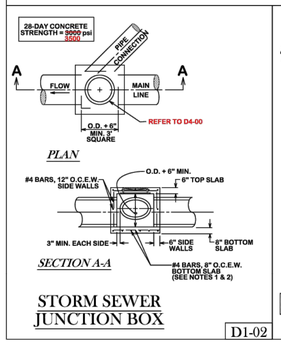
SINGLE RECESSED CURB INLET & CURB INLET W/EXTENSION

D1-00



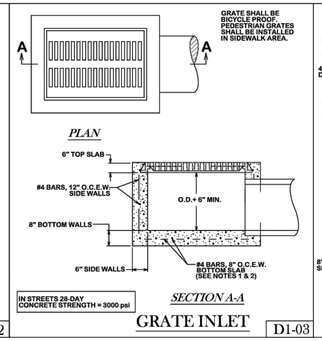
SINGLE GRATE INLET

D1-01



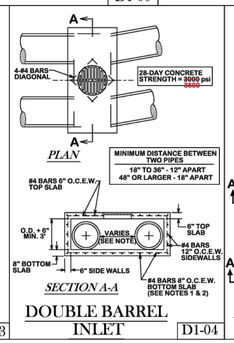
STORM SEWER JUNCTION BOX

D1-02



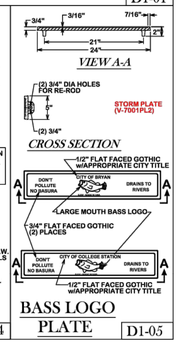
GRATE INLET

D1-03



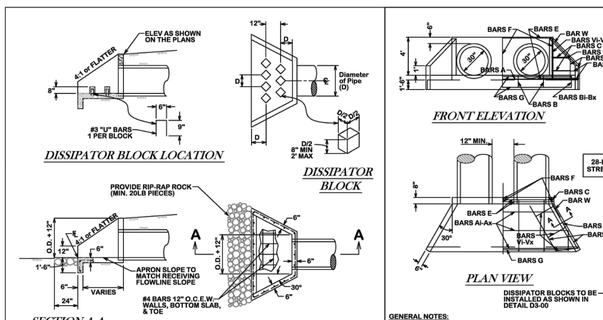
DOUBLE BARREL INLET

D1-04



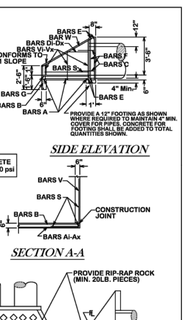
BASS LOGO PLATE

D1-05



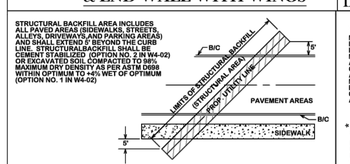
TYPICAL CONCRETE HEADWALL & END WALL WITH WINGS

D3-00



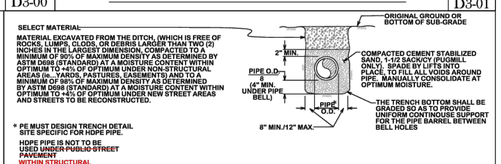
CONCRETE HEADWALL FOR 2 PIPES

D3-01



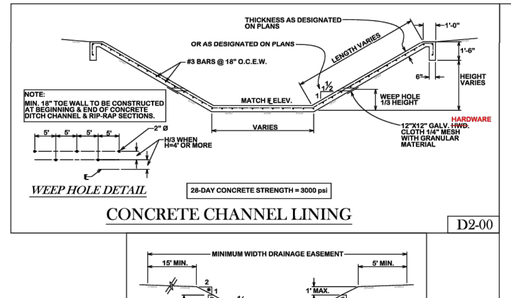
STRUCTURAL BACKFILL AREA

D3-02



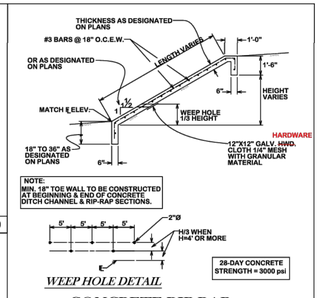
BEDDING AND TRENCH FOR REINFORCED CONCRETE PIPE AND BOX CULVERTS

D3-03



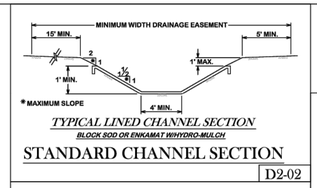
CONCRETE CHANNEL LINING

D2-00



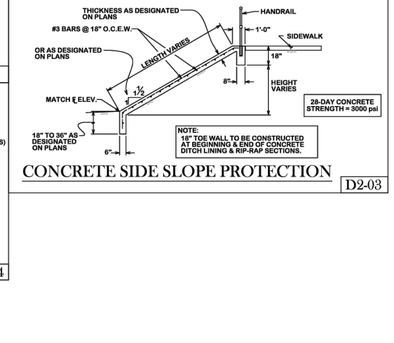
CONCRETE RIP-RAP

D2-01



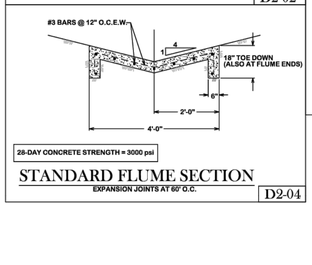
STANDARD CHANNEL SECTION

D2-02



CONCRETE SIDE SLOPE PROTECTION

D2-03



STANDARD FLUME SECTION

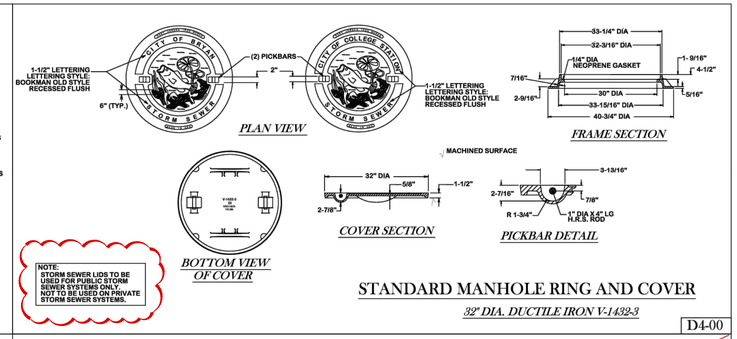
D2-04

GENERAL NOTES:

1. BASE THICKNESS AND FOUNDATION SHALL BE AS FOLLOWS:

INLET DEPTH (FT.) (MEASURED FROM FLOWLINE TO PAVED SURFACE)	BASE THICKNESS
0 - 12	8"
12 AND OVER	12"

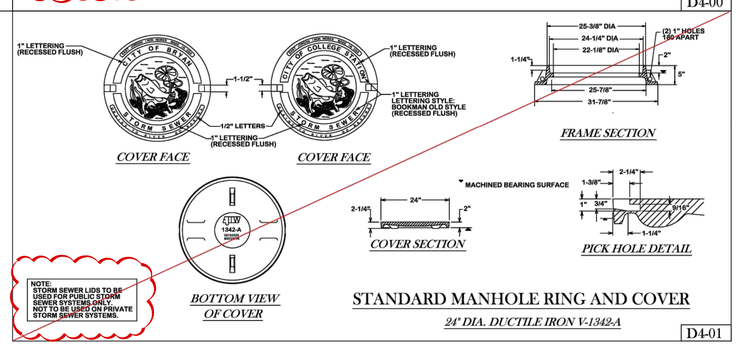
2. DEPTHS GREATER THAN 12' WILL REQUIRE 2 MATS OF REINFORCING STEEL IN THE BASE.
3. ALL AREAS WHERE EXISTING VEGETATION AND GRASS COVER HAVE BEEN DISTURBED BY CONSTRUCTION SHALL BE ADEQUATELY SLOPE SODDED OR HYDRO-MULCHED AND WATERED UNTIL PROPERLY ESTABLISHED. ALL OTHER AREAS WHERE GRASS IS PRESENT, BLOCK SOD WILL BE REQUIRED.
4. APPROVED EROSION CONTROL MEASURES MUST BE INSTALLED DURING THE ENTIRE TIME THAT EARTH HAS BEEN BARED BY CONSTRUCTION AND SHALL STAY IN PLACE UNTIL ACCEPTABLE VEGETATIVE GROWTH IS ESTABLISHED AFTER CONSTRUCTION IS COMPLETE AND THEN REMOVED BY CONTRACTOR.



STANDARD MANHOLE RING AND COVER

32" DIA. DUCTILE IRON V-1432-3

D4-00



STANDARD MANHOLE RING AND COVER

24" DIA. DUCTILE IRON V-1342-A

D4-01

REVISIONS:

BRYAN - COLLEGE STATION STANDARD DRAINAGE DETAILS

MITCHELL M&M MORGAN
T.979.260.6963
F.979.260.3564
TX. FIRM # F-1443
3204 EARL RUDDER FWY. S.
COLLEGE STATION, TX 77845
PLAN & DESIGN SPECIALISTS IN CIVIL ENGINEERING HYDRAULICS HYDROLOGY UTILITIES STREETS SITE PLANS SUBDIVISIONS
www.mitchellandmorgan.com

STATE OF TEXAS
JAMES T. BATENHORST
93631
LICENSED PROFESSIONAL ENGINEER
on APRIL 15, 2026

APRIL 2026
Designed By: JTB
Drawn By: JTB
Checked By: JTB

Prepared For:
TEEPLE PARTNERS, INC.
1302 S CAPITAL OF TEXAS HWY
STE A134
AUSTIN, TX 78746
512.329.5755

Revisions

CITY OF COLLEGE STATION

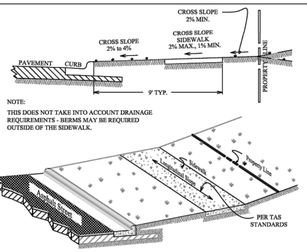
CITY OF BRYAN
The Good Life, Texas Style.

B/CS STANDARD DRAINAGE DETAILS
BRAZOS OAKS PHASE II

DRAWN BY: B.I.
DATE: 12-2020
SCALE: N T S
APPROVED: W. P. K.

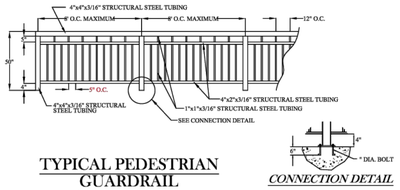
FIGURE:
D
SHEET 1 OF 1

C-504



SIDEWALK SLOPE REQUIREMENTS

SW1-00



TYPICAL PEDESTRIAN GUARDRAIL

CONNECTION DETAIL

SW1-01

GENERAL NOTES:

ALL AREAS WHERE EXISTING VEGETATION AND GRASS COVER HAVE BEEN BARED BY CONSTRUCTION SHALL BE ADEQUATELY BLOCK SODDED OR HYDROMULCHED AND WATERED UNTIL GROWTH IS ESTABLISHED. IN DEVELOPED AREAS WHERE GRASS IS PRESENT, BLOCK SOD WILL BE REQUIRED. BARED AREAS SHALL BE SEEDED OR SODDED WITHIN 14 CALENDAR DAYS OF LAST DISTURBANCE.

APPROVED EROSION CONTROL MEASURES MUST BE INSTALLED DURING THE ENTIRE TIME THAT EARTH HAS BEEN BARED BY CONSTRUCTION AND SHALL STAY IN PLACE UNTIL ACCEPTABLE VEGETATIVE GROWTH IS ESTABLISHED AFTER CONSTRUCTION IS COMPLETE AND THEN REMOVED BY CONTRACTOR.

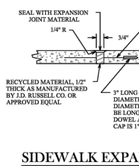
ALL EROSION CONTROL MEASURES SHOULD BE CLEANED OF SILT AFTER EVERY RAIN.

ALL TRAFFIC SIGNALS AND APPURTENANCES, AND ALL PAVEMENT MARKINGS AND MARKERS SHALL BE IN ACCORDANCE WITH TXDOT STANDARDS

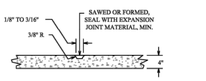
REFER TO SPEC 31 17 23.23 (PAVEMENT MARKINGS) FOR ADDITIONAL LOCAL REQUIREMENTS.

NOTES:

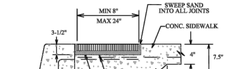
1. SIDEWALK PLACEMENT SHALL BE IN ACCORDANCE WITH B/CS UNIFIED DESIGN GUIDELINES.
2. FINISH: LIGHT BROOM FINISH. JOINTS TO BE TOOLED 1" DEEP AT AN INTERVAL EQUAL TO THE SIDEWALK WIDTH. EXPANSION JOINTS @ 40' O.C.,CONTRACTION JOINTS @ 4' O.C.
3. DOWEL IN AND TIE TO ANY CONCRETE STRUCTURE ADJACENT TO SIDEWALK (DRIVEWAY, INLET BOX, CURB, JUNCTION BOX, ETC.) WITH #3 x 12" BARS @ 12" O.C. OR #4 x 12" BARS @ 18" O.C.
4. COMPACTION: COMPACTED SUBGRADE MATERIAL COMPACTED TO A DENSITY AT LEAST 98% OF MAXIMUM DRY DENSITY AS DETERMINED BY PROCTOR COMPACTION TEST ASTM D698 (STANDARD) AND SHALL BE 0-4% WET OF THE OPTIMUM MOISTURE CONTENT
5. A MINIMUM CLEAR PEDESTRIAN WIDTH AS DEFINED BY TAS AND ADA SHALL BE PROVIDED FOR ENTIRE LENGTH OF SIDEWALK.



SIDEWALK EXPANSION & CONSTRUCTION JOINT



SIDEWALK CONTRACTION JOINT



SIDEWALK PAVER SECTION

CONCRETE SIDEWALK

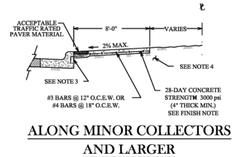
SW1-02



ALONG LOCAL STREETS

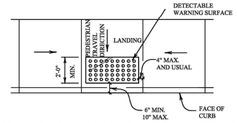


ALONG MINOR COLLECTORS AND LARGER



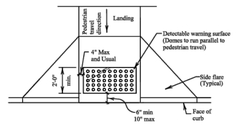
ALONG MINOR COLLECTORS AND LARGER

SW1-02



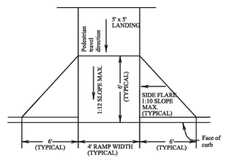
TYPICAL PLACEMENT OF DETECTABLE WARNING SURFACE ON LANDING AT STREET EDGE

SW2-00



TYPICAL PLACEMENT OF DETECTABLE WARNING SURFACE ON SLOPING RAMP RUN

SW2-01



TYPICAL AMBULATORY RAMP W/ FLARED WINGS

SW2-02

DETECTABLE WARNINGS GENERAL NOTES

1. CURB RAMPS MUST CONTAIN A DETECTABLE WARNING SURFACE THAT CONSISTS OF RAISED TRUNCATED DOMES COMPLYING WITH SECTION 4.29 OF THE TEXAS ACCESSIBILITY STANDARDS (TAS). THE SURFACE MUST CONTRAST VISUALLY WITH ADJOINING SURFACES, INCLUDING SIDE FLARES. FURNISH DARK BROWN OR DARK RED DETECTABLE WARNING SURFACE ADJACENT TO UNCOLORED CONCRETE, UNLESS SPECIFIED ELSEWHERE IN THE PLANS.
2. DETECTABLE WARNING SURFACES MUST BE SLIP RESISTANT AND NOT ALLOW WATER TO ACCUMULATE.
3. ALIGN TRUNCATED DOMES IN THE DIRECTION OF PEDESTRIAN TRAVEL WHEN ENTERING THE STREET.
4. SHADED AREAS ON SHEETS 3 AND 4 INDICATE THE APPROXIMATE LOCATION FOR THE DETECABLE WARNING SURFACE FOR EACH CURB RAMP TYPE.
5. DETECTABLE WARNING SURFACES SHALL BE A MINIMUM OF 24" IN DEPTH IN THE DIRECTION OF PEDESTRIAN TRAVEL, AND EXTEND THE FULL WIDTH OF THE CURB RAMP OR LANDING WHERE THE PEDESTRIAN ACCESS ROUTE ENTERS THE STREET.
6. DETECTABLE WARNING SURFACES SHALL BE LOCATED SO THAT THE EDGE NEAREST THE CURB LINE IS A MINIMUM OF 6" AND A MAXIMUM OF 10" FROM THE EXTENSION OF THE FACE OF CURB. DETECTABLE WARNING SURFACES MAY BE CURVED ALONG THE CORNER RADIUS.
7. ACCEPTABLE PAVER MATERIAL SHALL BE CLAY, VITRIFIED POLYMER COMPOSITE, PRECAST POLYMER CONCRETE, AND CONCRETE.

SW2-GN00

CROSSWALKS GENERAL NOTES

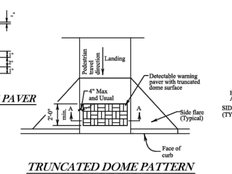
1. CROSSWALK MARKINGS ARE IMPORTANT TRAFFIC CONTROL DEVICES AT CONTROLLED INTERSECTIONS. THESE DEVICES IDENTIFY THE APPROPRIATE LOCATION FOR PEDESTRIANS TO CROSS THE INTERSECTION AS WELL AS INFORMING DRIVERS WHERE PEDESTRIANS MAYBE PRESENT. NOT ALL LOCATIONS NEED THE CROSSWALKS MARKED; HOWEVER, TYPICALLY COLLECTOR AND ARTERIAL STREETS DO. AS STATED IN THE TMUTCD, AN ENGINEERING STUDY SHOULD BE PERFORMED BEFORE CROSSWALKS ARE INSTALLED AT LOCATIONS OTHER THAN CONTROLLED INTERSECTIONS.
2. THE CITY OF BRYAN'S PREFERENCE FOR MARKING CROSSWALKS IS THE LONGITUDINAL (OR "LADDER" STYLE). THE CITY OF COLLEGE STATION'S PREFERENCE IS THE TYPICAL "TRANSVERSE" STYLE; HOWEVER, IN THE NORTHGATE AREA, ADJACENT TO SCHOOL OR SCHOOL ZONES, AND OTHER HIGH PEDESTRIAN CROSSINGS, THE LONGITUDINAL (OR "LADDER" STYLE) IS PREFERRED. DEVIATION FROM THESE PREFERENCES WILL BE ALLOWED ONLY WITH THE APPROVAL OF THE CITY ENGINEER.
3. THE LONGITUDINAL "LADDER" STYLE MARKING SHALL BE 24" WIDE AND 8 FEET IN LENGTH, SPACED 48-INCHES APART, CONSIST OF 12-INCH WIDE, WHITE LONGITUDINAL LINES SPACED 24-INCHES APART. LONGITUDINALLY, THESE MARKINGS SHALL EXTEND 8 FEET. THE TRANSVERSE MARKINGS SHALL CONSIST OF TWO 12-INCH WIDE LINES SEPARATED BY 8 FEET OF UNMARKED PAVEMENT. ALL CROSSWALK PAVEMENT MARKINGS SHALL ALWAYS MEET TXDOT'S SPECIFICATION FOR TYPE I MARKINGS UNLESS OTHERWISE BE THERMOPLASTIC, UNLESS A DIFFERENT MATERIAL IS APPROVED BY THE CITY ENGINEER.
4. ADDITIONAL INFORMATION ABOUT CROSSWALK MARKINGS CAN BE FOUND IN THE TMUTCD.
5. CROSSWALKS WITH BRICK PAVERS, STAMPED ASPHALT, STAMPED CONCRETE, ETC., SHALL ALSO REQUIRE RETRO-REFLECTIVE, THERMOPLASTIC TRANSVERSE STRIPING.

SW2-GN01

PEDESTRIAN FACILITIES GENERAL NOTES

1. ALL SLOPES ARE MAXIMUM ALLOWABLE. THE LEAST POSSIBLE SLOPE THAT WILL DRAIN PROPERLY SHOULD BE USED. ADJUST CURB RAMP LENGTH OR GRADE AS NECESSARY WHERE SLOPES AS DIRECTED.
2. LANDINGS SHALL BE A 5' X 5' MINIMUM WITH A MAXIMUM OF 2% SLOPE IN ANY DIRECTION.
3. MANEUVERING SPACE AT THE BOTTOM OF CURB RAMPS SHALL BE A MINIMUM OF 4' X 4' WHOLLY CONTAINED WITHIN THE CROSSWALK AND WHOLLY OUTSIDE THE PARALLEL VEHICULAR TRAVEL PATH.
4. MAXIMUM ALLOWABLE CROSS SLOPE ON SIDEWALK AND CURB RAMP IS 2%.
5. CURB RAMPS WITH RETURNED CURBS MAY BE USED ONLY WHERE PEDESTRIANS WOULD NOT NORMALLY WALK ACROSS THE RAMP, EITHER BECAUSE THE ADJACENT SURFACE IS PLANTING OR OTHER NON-WALKING SURFACE OR BECAUSE THE SIDE APPROACH IS SUBSTANTIALLY OBSTRUCTED. OTHERWISE, PROVIDE FLARED SIDES.
6. ADDITIONAL INFORMATION ON CURB RAMP LOCATION, DESIGN, LIGHT REFLECTIVE VALUE AND TEXTURE MAY BE FOUND IN THE CURRENT EDITION OF THE TEXAS ACCESSIBILITY STANDARDS (TAS) AND IS TAC 68.102.
7. TO SERVE AS A PEDESTRIAN REFUGE AREA, THE MEDIAN SHOULD BE A MINIMUM OF 5' WIDE. MEDIANS SHOULD BE DESIGNED TO PROVIDE ACCESSIBLE PASSAGE OVER OR THROUGH THEM.
8. CROSSWALK DIMENSIONS, CROSSWALK MARKINGS AND STOP BAR LOCATIONS SHALL BE AS SHOWN ELSEWHERE IN THE PLANS. AT INTERSECTIONS WHERE CROSSWALK MARKINGS ARE NOT REQUIRED, CURB RAMPS SHALL BE ALIGNED WITH THEORETICAL CROSSWALKS, OR AS DIRECTED BY THE ENGINEER.
9. EXISTING FEATURES THAT COMPLY WITH TAS MAY REMAIN IN PLACE UNLESS OTHERWISE SHOWN ON THE PLANS.
10. HANDRAILS ARE NOT REQUIRED ON CURB RAMPS. PROVIDE CURB RAMPS WHEREVER ON ACCESSIBLE ROUTE CROSSES (PENETRATES) A CURB.
11. SEPARATE CURB RAMP AND LANDINGS FROM ADJACENT SIDEWALK AND ANY OTHER ELEMENTS WITH PREMOLD OR BOARD JOINT OF 3/4" UNLESS OTHERWISE DIRECTED BY THE ENGINEER.
12. PROVIDE A SMOOTH TRANSITION WHERE THE CURB RAMPS CONNECT TO THE STREET.
13. FLARE SLOPE SHALL NOT EXCEED 10% MEASURED ALONG CURB LINE.

SW2-GN02



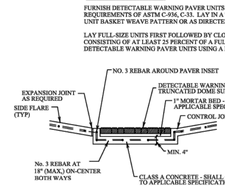
DETECTABLE WARNING PAVER

TRUNCATED DOME PATTERN CURB RAMP

GENERAL NOTES (PAVERS)

FURNISH DETECTABLE WARNING PAVER UNITS MEETING ALL REQUIREMENTS OF ASTM C-936, C-33. LAY IN A TWO BY TWO UNIT BASKET WEAVE PATTERN OR AS DIRECTED.

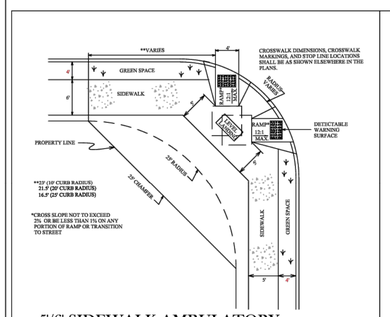
LAY FULL SIZE UNITS FIRST FOLLOWED BY CLOSURE UNITS CONSISTING OF AT LEAST 25 PERCENT OF A FULL UNIT. CUT DETECTABLE WARNING PAVER UNITS USING A POWER SAW.



SECTION A-A

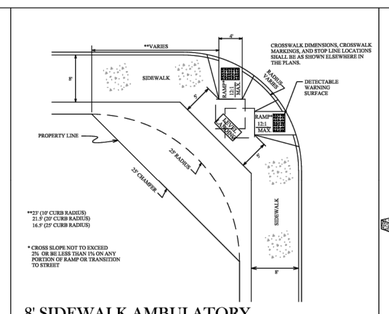
DETECTABLE WARNING PAVER

SW2-03



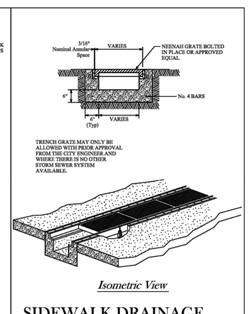
5'/6' SIDEWALK AMBULATORY RAMP AT STREET INTERSECTION

SW3-00



8' SIDEWALK AMBULATORY RAMP AT STREET INTERSECTION

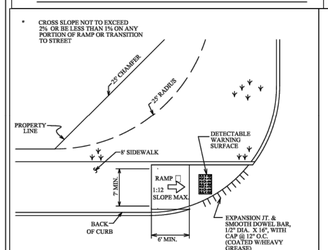
SW3-01



Isometric View

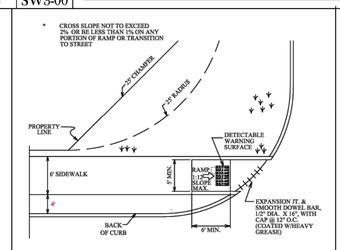
SIDEWALK DRAINAGE TRENCH GRATE

SW3-02



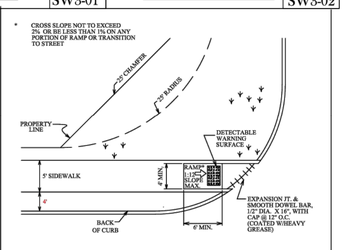
8' SIDEWALK AMBULATORY RAMP AT STREET INTERSECTION & DRIVES

SW3-03



6' SIDEWALK AMBULATORY RAMP AT STREET INTERSECTION & DRIVES

SW3-04



5' SIDEWALK AMBULATORY RAMP AT STREET INTERSECTION & DRIVES

SW3-05

REVISIONS:

BRYAN - COLLEGE STATION STANDARD SIDEWALK DETAILS

CITY OF COLLEGE STATION

CITY OF BRYAN
The Good Life, Texas Style.

DRAWN BY:	B.L
DATE:	12/2020
SCALE:	NTS
APPROVED:	W. P. K.

FIGURE:
SW1
SHEET 1 OF 1

MITCHELL M&M MORGAN
T.979.260.6963
F.979.260.3564
TX. FIRM # F-1443
3204 EARL RUDDER FWY. S.
COLLEGE STATION, TX 77845
PLAN & DESIGN SPECIALISTS IN
CIVIL ENGINEERING HYDRAULICS
HYDROLOGY UTILITIES STREETS
SITE PLANS SUBDIVISIONS
www.mitchellandmorgan.com

STATE OF TEXAS
JAMES T. BATENHORST
93631
LICENSED
PROFESSIONAL ENGINEER
on APRIL 15, 2026

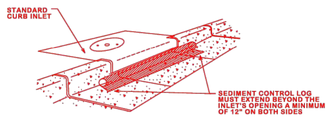
APRIL 2026
Designed By: PJSB
Drawn By: PJSB
Checked By: JTB

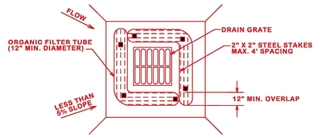
Prepared For:
TEEPLE PARTNERS, INC.
1302 S CAPITAL OF TEXAS HWY
STE A134
AUSTIN, TX 78746
512.329.5755

Revisions

B/CS STANDARD SIDEWALK DETAILS
BRAZOS OAKS PHASE II

C-505





NOTE:
TEMPORARY DEVICES AROUND STORMS DRAINS ARE USED TO DETAIN AND/OR FILTER SEDIMENT-LADEN RUNOFF. THE PROTECTION ALLOWS SEDIMENT TO SETTLE PRIOR TO DISCHARGE INTO A STORM DRAIN INLET OR CATCH BASIN.

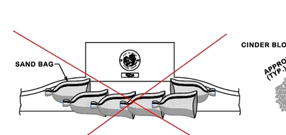
SEDIMENT CONTROL LOGS ARE TO BE USED ON EXISTING CURB INLETS WHICH ARE LOCATED ADJACENT TO OCCUPIED TRAVEL LANES WITHIN THE DISTURBED LIMITS OF A PROJECT AS SHOWN ON THE PLANS.

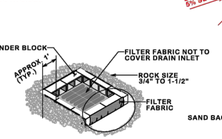
SEDIMENT CONTROL LOGS ARE TO BE INSTALLED AND MAINTAINED PER THE MANUFACTURER'S INSTRUCTIONS AND PROPERLY WEIGHTED IN ORDER TO REMAIN SECURELY IN PLACE. INSTALLATION MUST MEET THE CONSTRUCTION INSPECTOR'S APPROVAL.

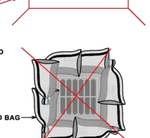
SEDIMENT CONTROL LOGS ARE TO BE CONSTRUCTED OF WOOD FIBERS, SYNTHETIC FIBERS OR OTHER SUITABLE MATERIAL SUFFICIENT TO RETAIN ITS SHAPE AND ENCASED IN A UV STABILIZED FILTERING MEDIA OF SUFFICIENT STRENGTH TO RETAIN SEDIMENT.

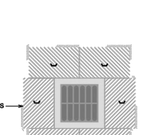
SEDIMENT CONTROL LOGS ARE TO BE APPROVED BY THE ENGINEER PRIOR TO INSTALLATION.

SAND BAGS SHALL NOT BE USED.









TEMPORARY DEVICES AROUND STORMS DRAINS ARE USED TO DETAIN AND/OR FILTER SEDIMENT-LADEN RUNOFF. THE PROTECTION ALLOWS SEDIMENT TO SETTLE PRIOR TO DISCHARGE INTO A STORM DRAIN INLET OR CATCH BASIN.

SAND BAGS SHALL BE UV RESISTANT AND MUST NOT DEGRADE DUE TO ATMOSPHERIC CONDITIONS.

SAND BAGS SHALL BE REPLACED UPON FIRST SIGN OF DETERIORATION.

STORM DRAIN INLET PROTECTION

SWPP1-00

NOTE:
POST A SIGN READING "CONCRETE WASH OUT PIT" NEXT TO THE PIT.

VERBALLY INSTRUCT THE CONCRETE TRUCK DRIVERS WHERE THE PIT IS AND TO WASH OUT THEIR TRUCKS IN THE PIT AND NO WHERE ELSE.

NO WASHING OUT OF CONCRETE TRUCKS OR WASHING OF SWEEPINGS FROM EXPOSED AGGREGATE CONCRETE INTO STORM DRAINS, OPEN DITCHES, STREETS, OR STREAMS IS ALLOWED.

EXCESS CONCRETE IS NOT ALLOWED TO BE DUMPED ON-SITE, EXCEPT IN DESIGNATED TEMPORARY CONCRETE WASHOUT PIT AREAS.

ON-SITE TEMPORARY CONCRETE WASHOUT AREAS WILL BE LOCATED AT LEAST 50 FEET AWAY FROM STORM DRAIN INLETS, DITCHES, OR WATER BODIES AS DETERMINED IN THE FIELD.

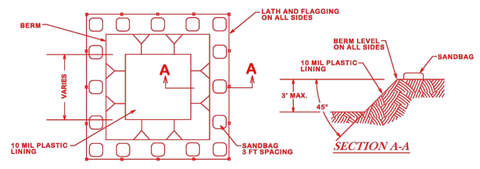
TEMPORARY CONCRETE WASHOUT FACILITIES WILL BE CONSTRUCTED AND MAINTAINED IN SUFFICIENT QUANTITY AND SIZE TO CONTAIN ALL LIQUID AND CONCRETE WASTE GENERATED BY WASHOUT OPERATIONS.

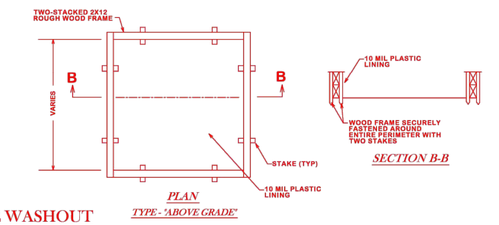
WASHOUT FACILITIES WILL BE CLEANED OUT OR REPLACED ONCE THE WASHOUT IS 75% FULL.

PLASTIC LINING MATERIAL WIL BE MINIMUM OF 10 MIL POLYETHYLENE SHEETING AND WILL BE FREE OF HOLES, TEARS, OR OTHER DEFECTS.

WHEN WASHOUT FACILITIES ARE NO LONGER REQUIRED FOR WORK, THE HARDENED CONCRETE WILL BE REMOVED AND DISPOSED OF OFFSITE. MATERIALS USED TO CONSTRUCT TEMPORARY CONCRETE WASHOUT FACILITIES WILL BE REMOVED FROM THE SITE AND DISPOSED OF. HOLES, DEPRESSIONS SHALL BE FILLED WITH CLEAN FILL MATERIAL AND COMPACTED TO IN-SITU CONDITIONS, OR AS DIRECTED BY THE PROJECT SPECIFICATIONS.

CONSTRUCT ENTRY ROAD AND BOTTOM OF WASHOUT AREA TO SUPPORT EXPECTED LOADINGS FROM TRUCK EQUIPMENT.

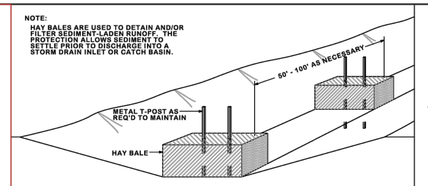




CONCRETE WASHOUT

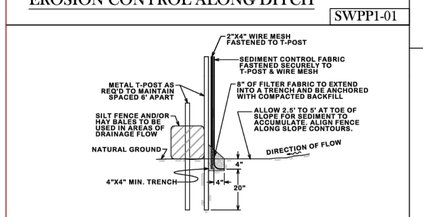
SWPP1-04

NOTE:
HAY BALES ARE USED TO DETAIN AND/OR FILTER SEDIMENT-LADEN RUNOFF. THE PROTECTION ALLOWS SEDIMENT TO SETTLE PRIOR TO DISCHARGE INTO A STORM DRAIN INLET OR CATCH BASIN.



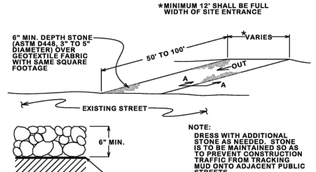
EROSION CONTROL ALONG DITCH

SWPP1-01



SILT FENCE ASSEMBLY

SWPP1-03



CONSTRUCTION EXIT SILT CONTROL

SWPP1-02

GENERAL NOTES:

ALL AREAS WHERE EXISTING VEGETATION AND GRASS COVER HAVE BEEN BARED BY CONSTRUCTION SHALL BE ADEQUATELY BLOCK SODDED OR HYDROMULCHED AND WATERED UNTIL GROWTH IS ESTABLISHED. IN DEVELOPED AREAS WHERE GRASS IS PRESENT, BLOCK SOD WILL BE REQUIRED. BARED AREAS SHALL BE BLOCK SODDED WITHIN 14 CALENDAR DAYS OF LAST DISTURBANCE.

APPROVED EROSION CONTROL MEASURES MUST BE INSTALLED DURING THE ENTIRE TIME THAT EARTH HAS BEEN BARED BY CONSTRUCTION AND SHALL STAY IN PLACE UNTIL ACCEPTABLE VEGETATIVE GROWTH IS ESTABLISHED AFTER CONSTRUCTION IS COMPLETE AND THEN REMOVED BY CONTRACTOR.

ALL EROSION CONTROL MEASURES SHOULD BE CLEANED OF SILT AFTER EVERY RAIN.

REVISIONS:

BRYAN - COLLEGE STATION STANDARD STORM WATER POLLUTION PREVENTION DETAILS

DRAWN BY: B.I.
DATE: 12/2020
SCALE: N T S
APPROVED: W. P. K.

FIGURE:
SWPP
SHEET 1 OF 1

MITCHELL M&M MORGAN
T.979.260.6963
F.979.260.3564
TX. FIRM # F-1443
3204 EARL RUDDER FWY. S.
COLLEGE STATION, TX 77845
PLAN & DESIGN SPECIALISTS IN
CIVIL ENGINEERING HYDRAULICS
HYDROLOGY UTILITIES STREETS
SITE PLANS SUBDIVISIONS
www.mitchellandmorgan.com

STATE OF TEXAS
JAMES T. BATENHORST
93631
LICENSED PROFESSIONAL ENGINEER
on APRIL 15, 2026

APRIL 2026
Designed By: JTB
Drawn By: PJSB
Checked By: JTB

Prepared For:
TEEPLE PARTNERS, INC.
1302 S CAPITAL OF TEXAS HWY
STE A134
AUSTIN, TX 78746
512.329.5755

Revisions

CITY OF COLLEGE STATION

CITY OF BRYAN
The Good Life, Texas Style.

B/CS STANDARD STORM WATER POLLUTION PREVENTION DETAILS
BRAZOS OAKS PHASE II

C-506

DISCLAIMER:
The use of this standard is governed by the "Texas Engineering Practice Act". No warranty of any kind is made by TxDOT for any purpose whatsoever. TxDOT assumes no responsibility for the conversion of this standard to other formats or for incorrect results or damages resulting from its use.

DATE:
FILE:

TABLE OF DIMENSIONS AND REINFORCING STEEL
(Wings for one structure end)

Maximum Wingwall Height Hw	W	X	Y	Z	Variable Reinforcing Bars J1 Size	Bars J1 Spa	Bars J2 Size	Bars J2 Spa	Estimated Quantities per ft of wing length (2-wings) ③ Reinf (Lb/Ft)	Conc (CY/Ft)
2'-6"	2'-5"	1'-0"	9"	7"	#4	1'-0"	#4	1'-0"	33.73	0.248
3'-0"	2'-5"	1'-0"	9"	7"	#4	1'-0"	#4	1'-0"	37.07	0.261
3'-6"	2'-5"	1'-0"	9"	7"	#4	1'-0"	#4	1'-0"	37.74	0.273
4'-0"	2'-5"	1'-0"	9"	7"	#4	1'-0"	#4	1'-0"	38.41	0.285
4'-6"	3'-2"	1'-6"	1'-0"	7"	#4	1'-0"	#4	1'-0"	41.75	0.330
5'-0"	3'-2"	1'-6"	1'-0"	7"	#4	1'-0"	#4	1'-0"	45.09	0.343
5'-6"	3'-2"	1'-6"	1'-0"	7"	#4	1'-0"	#4	1'-0"	45.75	0.355
6'-0"	3'-2"	1'-6"	1'-0"	7"	#4	1'-0"	#4	1'-0"	46.42	0.367
7'-0"	3'-8"	1'-9"	1'-3"	7"	#4	1'-0"	#4	1'-0"	52.77	0.414
8'-0"	4'-2"	2'-0"	1'-6"	8"	#5	1'-0"	#4	1'-0"	60.19	0.486
9'-0"	4'-8"	2'-3"	1'-9"	8"	#4	6"	#4	6"	81.49	0.535
10'-0"	5'-2"	2'-6"	2'-0"	8"	#5	6"	#4	6"	97.25	0.584
11'-0"	5'-8"	2'-9"	2'-3"	8"	#6	6"	#5	6"	133.65	0.634
12'-0"	6'-2"	3'-0"	2'-6"	9"	#7	6"	#5	6"	162.29	0.721
13'-0"	6'-8"	3'-3"	2'-9"	11"	#7	6"	#5	6"	178.80	0.856
14'-0"	7'-2"	3'-6"	3'-0"	1'-0"	#8	6"	#5	6"	216.78	0.959
15'-0"	7'-8"	4'-0"	3'-0"	1'-1"	#9	6"	#6	6"	283.06	1.068
16'-0"	8'-2"	4'-6"	3'-0"	1'-3"	#9	6"	#6	6"	297.02	1.234

TABLE OF WINGWALL REINFORCING (2-wings)

Bar	Size	No.	Spa
D	#5	–	1'-0"
E	#4	–	1'-0"
F	#4	–	1'-0"
G	#6	4	–
M	#4	4	–
P	#4	–	1'-0"
R	#5	6	–
V	#4	–	1'-0"

TABLE OF ESTIMATED CULVERT TOEWALL QUANTITIES

Bar	Size	No.	Spa
L	#4	–	1'-0"
Q	#4	1	–
Reinf (Lb/Ft)			2.45
Conc (CY/Ft)			0.037

WING DIMENSION FORMULAS:
(All values are in feet.)

Hw = H + T + C – 0.250
Lw = (Hw – 0.333') (SL)

For cast-in-place culverts:
Ltw = (N) (S) + (N + 1) (U)

For precast culverts:
Ltw = (N) (2U + S) + (N – 1) (0.5')

Total Wingwall Area (two wings ~ SF) = (Hw + 0.333') (Lw)

Hw = Height of wingwall
SL:1 = Side slope ratio (horizontal:1 vertical)
Lw = Length of wingwall
Ltw = Culvert toewall length
N = Number of culvert spans

See applicable box culvert standard sheet for H, S, T, and U values.

① Extend Bars P 3'-0" minimum into bottom slab of box culvert.

② Adjust as necessary to maintain 1 1#2" clear cover and 4" minimum between bars.

③ Quantities shown are based on an average wing height for two wings (one structure end). To determine total quantities for two wings, multiply the tabulated values by Lw.

④ Recommended values of side slope are: 2:1, 3:1, 4:1, and 6:1.

⑤ When shown elsewhere on the plans, construct 5" deep concrete riprap. Payment for riprap is as required by Item 432, "Riprap". Unless otherwise shown on the plans or directed by the Engineer, provide a 6" wide by 1'-6" deep reinforced concrete toewall along all edges of the riprap adjacent to natural ground; reinforce the toewall by extending typical riprap reinforcing into the toewall; and extend construction joints or grooved joints oriented in the direction of flow across the full distance of the riprap at intervals of approximately 20'. When such riprap is provided, the culvert toewall shown in SECTION B-B will not be required.

⑥ At Contractor's option, culvert toewall may be ended flush with wingwall toewall. Adjust reinforcing as needed.

⑦ 0" Min to 5'-0" Max. Estimated curb heights are shown elsewhere in the plans. For structures with pedestrian rail or curbs taller than 1'-0, refer to the Extended Curb Details (ECD) standard sheet. For structures with T631 or T631LS bridge rail, refer to the Mounting Details for T631 & T631LS Rails (T631-CM) standard sheet. Refer to the Box Culvert Rail Mounting Details (RAC) standard sheet for structures with bridge rail other than T631 or T631LS.

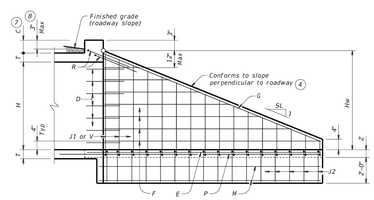
⑧ For vehicle safety, the following requirements must be met:
- For structures without bridge rail, construct curbs no more than 3" above finished grade.
- For structures with bridge rail, construct curbs flush with finished grade.

Reduce curb heights, if necessary, to meet the above requirements. No changes will be made in quantities and no additional compensation will be allowed for this work.

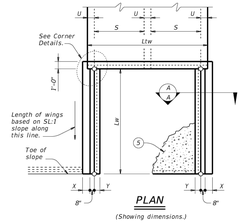
MATERIAL NOTES:
Provide Class C concrete (f'c=3,600 psi).
Provide Grade 60 reinforcing steel.
Provide galvanized reinforcing steel if required elsewhere in the plans.
In riprap concrete, synthetic fibers listed on the "Fibers for Concrete" Material Producer List (MPL) may be used in lieu of steel reinforcing unless noted otherwise.

GENERAL NOTES:
Designed according to AASHTO LRFD Bridge Design Specifications.
When structure is founded on solid rock, depth of toewalls for culverts and wingwalls may be reduced or eliminated as directed by the Engineer.
See Box Culvert Supplement (BCS) standard sheet for additional dimensions and information.
The quantities for concrete and reinforcing steel resulting from the formulas given on this sheet are for Contractor's information only.

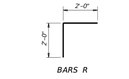
Cover dimensions are clear dimensions, unless noted otherwise. Reinforcing dimensions are out-to-out of bars.



INSIDE ELEVATION



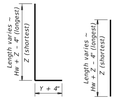
PLAN
(Showing dimensions.)



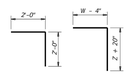
BARS R



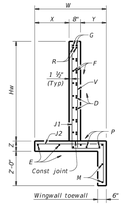
BARS D



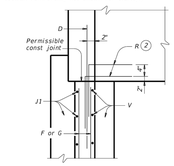
BARS J1 BARS V



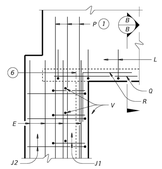
BARS L BARS J2



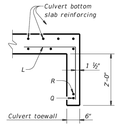
SECTION A-A



WINGWALL



FOOTING AND TOEWALL



SECTION B-B ⑤

CORNER DETAILS

Texas Department of Transportation — Bridge Division Standard

CONCRETE WINGWALLS WITH STRAIGHT WINGS FOR 0° SKEW BOX CULVERTS

SW-O

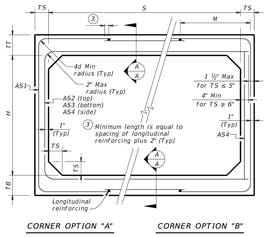
FILE: sw-0skte-20.dgn	DN: GAF	CK: CAT	DW: TxDOT	CK: TxDOT
©TxDOT February 2020	CONT	SECT	JOB	HIGHWAY
REVISIONS	DIST	COUNTY		SHEET NO.

DISCLAIMER:
The use of this standard is governed by the "Texas Engineering Practice Act". No warranty of any kind is made by TxDOT for any purpose whatsoever. TxDOT assumes no responsibility for the conversion of this standard to other formats or for incorrect results or damages resulting from its use.

DATE:
FILE:

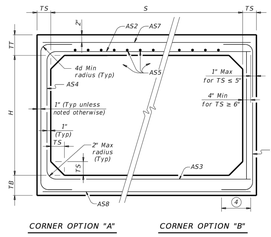
BOX DATA

SECTION DIMENSIONS S (ft.)	H (ft.)	TT (in.)	TB (in.)	TS (in.)	Fill Height (ft.)	M (Min) (in.)	REINFORCING (sq. in. / ft.) ② AS1	AS2	AS3	AS4	AS5	AS7	AS8	① Lift Weight (tons)
6	2	8	7	7	< 2	–	0.23	0.27	0.19	0.17	0.19	0.19	0.17	7.2
6	2	7	7	7	2 < 3	43	0.25	0.21	0.17	0.17	–	–	–	6.8
6	2	7	7	7	3 – 5	43	0.20	0.17	0.17	0.17	–	–	–	6.8
6	2	7	7	7	10	39	0.20	0.17	0.17	0.17	–	–	–	6.8
6	2	7	7	7	15	39	0.26	0.20	0.20	0.17	–	–	–	6.8
6	2	7	7	7	20	39	0.34	0.26	0.26	0.17	–	–	–	6.8
6	2	7	7	7	25	39	0.43	0.32	0.32	0.17	–	–	–	6.8
6	2	7	7	7	30	39	0.52	0.38	0.39	0.17	–	–	–	6.8
6	3	8	7	7	< 2	–	0.20	0.31	0.22	0.17	0.19	0.19	0.17	7.9
6	3	7	7	7	2 < 3	43	0.21	0.24	0.19	0.17	–	–	–	7.5
6	3	7	7	7	3 – 5	39	0.17	0.18	0.17	0.17	–	–	–	7.5
6	3	7	7	7	10	39	0.17	0.18	0.19	0.17	–	–	–	7.5
6	3	7	7	7	15	38	0.22	0.24	0.24	0.17	–	–	–	7.5
6	3	7	7	7	20	38	0.28	0.31	0.31	0.17	–	–	–	7.5
6	3	7	7	7	25	38	0.35	0.38	0.39	0.17	–	–	–	7.5
6	3	7	7	7	30	38	0.42	0.46	0.46	0.17	–	–	–	7.5
6	4	8	7	7	< 2	–	0.19	0.34	0.25	0.17	0.19	0.19	0.17	8.6
6	4	7	7	7	2 < 3	43	0.19	0.27	0.21	0.17	–	–	–	8.2
6	4	7	7	7	3 – 5	39	0.17	0.21	0.19	0.17	–	–	–	8.2
6	4	7	7	7	10	39	0.17	0.20	0.21	0.17	–	–	–	8.2
6	4	7	7	7	15	38	0.18	0.27	0.27	0.17	–	–	–	8.2
6	4	7	7	7	20	38	0.24	0.34	0.35	0.17	–	–	–	8.2
6	4	7	7	7	25	38	0.29	0.43	0.42	0.17	–	–	–	8.2
6	4	7	7	7	30	38	0.35	0.51	0.52	0.17	–	–	–	8.2
6	5	8	7	7	< 2	–	0.19	0.37	0.28	0.17	0.19	0.19	0.17	9.3
6	5	7	7	7	2 < 3	43	0.17	0.30	0.24	0.17	–	–	–	8.9
6	5	7	7	7	3 – 5	43	0.17	0.23	0.21	0.17	–	–	–	8.9
6	5	7	7	7	10	39	0.17	0.22	0.23	0.17	–	–	–	8.9
6	5	7	7	7	15	38	0.17	0.28	0.29	0.17	–	–	–	8.9
6	5	7	7	7	20	38	0.20	0.37	0.38	0.17	–	–	–	8.9
6	5	7	7	7	25	38	0.25	0.45	0.46	0.17	–	–	–	8.9
6	5	7	7	7	30	38	0.30	0.54	0.55	0.17	–	–	–	8.9
6	6	8	7	7	< 2	–	0.19	0.38	0.30	0.17	0.19	0.19	0.17	10
6	6	7	7	7	2 < 3	52	0.17	0.32	0.26	0.17	–	–	–	9.6
6	6	7	7	7	3 – 5	52	0.17	0.24	0.22	0.17	–	–	–	9.6
6	6	7	7	7	10	43	0.17	0.23	0.24	0.17	–	–	–	9.6
6	6	7	7	7	15	39	0.17	0.29	0.31	0.17	–	–	–	9.6
6	6	7	7	7	20	39	0.18	0.38	0.39	0.17	–	–	–	9.6
6	6	7	7	7	25	38	0.23	0.46	0.48	0.17	–	–	–	9.6
6	6	7	7	7	30	38	0.27	0.55	0.57	0.17	–	–	–	9.6



CORNER OPTION "A" CORNER OPTION "B"

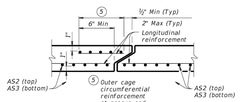
FILL HEIGHT 2 FT AND GREATER



CORNER OPTION "A" CORNER OPTION "B"

FILL HEIGHT LESS THAN 2 FT

④ Length is equal to spacing of longitudinal reinforcing plus 2". (10" Min) (Typ)



SECTION A-A
(Showing top and bottom slab joint reinforcement.)

MATERIAL NOTES:
Provide 0.03 sq. in./ft. minimum longitudinal reinforcement at each face in slabs and walls. This minimum requirement may be met by the transverse wires when wire mesh reinforcement is used.
Provide Class H concrete (f'c = 5,000 psi).

GENERAL NOTES:
Designs shown conform to ASTM C1577. Refer to ASTM C1577 for information on details not shown.
See Box Culverts Precast Miscellaneous Details (SCP-MD) standard sheet for details and notes not shown.
In lieu of furnishing the designs shown on this sheet, the contractor may furnish an alternate design that is equal to or exceeds the box design for the design fill height in the table. Submit shop plans for alternate designs in accordance with Item "Precast Concrete Structural Members (Fabrication)."

HL93 LOADING

① For box length = 8'-0"

② AS1 thru AS4, AS7 and AS8 are minimum required areas of reinforcement per linear foot of box length. AS5 is minimum required area of reinforcement per linear foot of box width.

Texas Department of Transportation — Bridge Division Standard

SINGLE BOX CULVERTS PRECAST 6'-0" SPAN

SCP-6

FILE: CD-SCP06-20.dgn	DN: TxDOT	CK: TxDOT	DW: TxDOT	CK: TxDOT
©TxDOT February 2020	CONT	SECT	JOB	HIGHWAY
REVISIONS	DIST	COUNTY		SHEET NO.

DISCLAIMER:
The use of this standard is governed by the "Texas Engineering Practice Act". No warranty of any kind is made by TxDOT for any purpose whatsoever. TxDOT assumes no responsibility for the conversion of this standard to other formats or for incorrect results or damages resulting from its use.

DATE:
FILE:

TABLE OF DIMENSIONS AND REINFORCING STEEL
(Wings for one structure end)

Maximum Wingwall Height Hw	W	X	Y	Z	Variable Reinforcing Bars J1 Size	Bars J1 Spa	Bars J2 Size	Bars J2 Spa	Estimated Quantities per ft of wing length (2-wings) ③ Reinf (Lb/Ft)	Conc (CY/Ft)
2'-6"	2'-5"	1'-0"	9"	7"	#4	1'-0"	#4	1'-0"	33.73	0.248
3'-0"	2'-5"	1'-0"	9"	7"	#4	1'-0"	#4	1'-0"	37.07	0.261
3'-6"	2'-5"	1'-0"	9"	7"	#4	1'-0"	#4	1'-0"	37.74	0.273
4'-0"	2'-5"	1'-0"	9"	7"	#4	1'-0"	#4	1'-0"	38.41	0.285
4'-6"	3'-2"	1'-6"	1'-0"	7"	#4	1'-0"	#4	1'-0"	41.75	0.330
5'-0"	3'-2"	1'-6"	1'-0"	7"	#4	1'-0"	#4	1'-0"	45.09	0.343
5'-6"	3'-2"	1'-6"	1'-0"	7"	#4	1'-0"	#4	1'-0"	45.75	0.355
6'-0"	3'-2"	1'-6"	1'-0"	7"	#4	1'-0"	#4	1'-0"	46.42	0.367
7'-0"	3'-8"	1'-9"	1'-3"	7"	#4	1'-0"	#4	1'-0"	52.77	0.414
8'-0"	4'-2"	2'-0"	1'-6"	8"	#5	1'-0"	#4	1'-0"	60.19	0.486
9'-0"	4'-8"	2'-3"	1'-9"	8"	#4	6"	#4	6"	81.49	0.535
10'-0"	5'-2"	2'-6"	2'-0"	8"	#5	6"	#4	6"	97.25	0.584
11'-0"	5'-8"	2'-9"	2'-3"	8"	#6	6"	#5	6"	133.65	0.634
12'-0"	6'-2"	3'-0"	2'-6"	9"	#7	6"	#5	6"	162.29	0.721
13'-0"	6'-8"	3'-3"	2'-9"	11"	#7	6"	#5	6"	178.80	0.856
14'-0"	7'-2"	3'-6"	3'-0"	1'-0"	#8	6"	#5	6"	216.78	0.959
15'-0"	7'-8"	4'-0"	3'-0"	1'-1"	#9	6"	#6	6"	283.06	1.068
16'-0"	8'-2"	4'-6"	3'-0"	1'-3"	#9	6"	#6	6"	297.02	1.234

TABLE OF WINGWALL REINFORCING (2-wings)

Bar	Size	No.	Spa
D	#5	–	1'-0"
E	#4	–	1'-0"
F	#4	–	1'-0"
G	#6	4	–
M	#4	4	–
P	#4	–	1'-0"
R	#5	6	–
V	#4	–	1'-0"

TABLE OF ESTIMATED CULVERT TOEWALL QUANTITIES

Bar	Size	No.	Spa
L	#4	–	1'-0"
Q	#4	1	–
Reinf (Lb/Ft)			2.45
Conc (CY/Ft)			0.037

WING DIMENSION FORMULAS:
(All values are in feet.)

Hw = H + T + C – 0.250
A = (Hw – 0.333') (SL)
B = (A) tangent (30°)
Lw = (A) ÷ cosine (30°)

For cast-in-place culverts:
Ltw = (N) (S) + (N + 1) (U)

For precast culverts:
Ltw = (N) (2U + S) + (N – 1) (0.5')

Total wingwall area (two wings ~ SF) = (Hw + 0.333') (Lw)

Hw = Height of wingwall
SL:1 = Side slope ratio (horizontal:1 vertical)
Lw = Length of wingwall
Ltw = Culvert toewall length
N = Number of culvert spans

See applicable box culvert standard sheet for H, S, T, and U values.

① Extend Bars P 3'-0" minimum into bottom slab of box culvert.

② Adjust as necessary to maintain 1 1#2" clear cover and 4" minimum between bars.

③ Quantities shown are based on an average wing height for two wings (one structure end). To determine total quantities for two wings, multiply the tabulated values by Lw.

④ Recommended values of side slope are: 2:1, 3:1, 4:1, and 6:1.

⑤ When shown elsewhere on the plans, construct 5" deep concrete riprap. Payment for riprap is as required by Item 432, "Riprap". Unless otherwise shown on the plans or directed by the Engineer, provide a 6" wide by 1'-6" deep reinforced concrete toewall along all edges of the riprap adjacent to natural ground; reinforce the toewall by extending typical riprap reinforcing into the toewall; and extend construction joints or grooved joints oriented in the direction of flow across the full distance of the riprap at intervals of approximately 20'. When such riprap is provided, the culvert toewall shown in SECTION B-B will not be required.

⑥ At Contractor's option, culvert toewall may be ended flush with wingwall toewall. Adjust reinforcing as needed.

⑦ 0" Min to 5'-0" Max. Estimated curb heights are shown elsewhere in the plans. For structures with pedestrian rail or curbs taller than 1'-0, refer to the Extended Curb Details (ECD) standard sheet. For structures with T631 or T631LS bridge rail, refer to the Mounting Details for T631 & T631LS Rails (T631-CM) standard sheet. Refer to the Box Culvert Rail Mounting Details (RAC) standard sheet for structures with bridge rail other than T631 or T631LS.

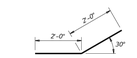
⑧ For vehicle safety, the following requirements must be met:
- For structures without bridge rail, construct curbs no more than 3" above finished grade.
- For structures with bridge rail, construct curbs flush with finished grade.

Reduce curb heights, if necessary, to meet the above requirements. No changes will be made in quantities and no additional compensation will be allowed for this work.

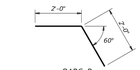
MATERIAL NOTES:
Provide Class C concrete (f'c=3,600 psi).
Provide Grade 60 reinforcing steel.
Provide galvanized reinforcing steel if required elsewhere in the plans.
In riprap concrete synthetic fibers listed on the "Fibers for Concrete" Material Producer List (MPL) may be used in lieu of steel reinforcing unless noted otherwise.

GENERAL NOTES:
Designed according to AASHTO LRFD Bridge Design Specifications.
When structure is founded on solid rock, depth of toewalls for culverts and wingwalls may be reduced or eliminated as directed by the Engineer.
See Box Culvert Supplement (BCS) standard sheet for additional dimensions and information.
The quantities for concrete and reinforcing steel resulting from the formulas given on this sheet are for Contractor's information only.

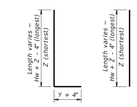
Cover dimensions are clear dimensions, unless noted otherwise. Reinforcing dimensions are out-to-out of bars.



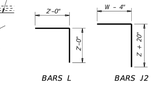
BARS D



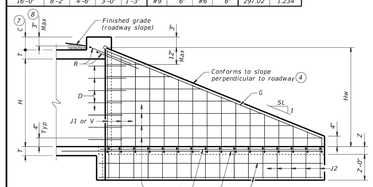
BARS R



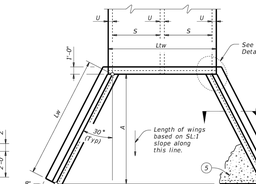
BARS J1 BARS V



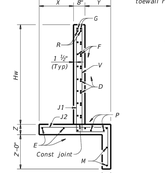
BARS L BARS J2



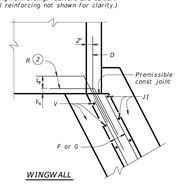
INSIDE ELEVATION
(Showing reinforcing. Culvert and culvert toewall reinforcing not shown for clarity.)



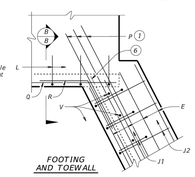
PLAN
(Showing dimensions.)



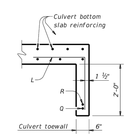
SECTION A-A



WINGWALL



FOOTING AND TOEWALL



SECTION B-B ⑤

CORNER DETAILS
(Culvert and culvert toewall reinforcing not shown for clarity.)

Texas Department of Transportation — Bridge Division Standard

CONCRETE WINGWALLS WITH FLARED WINGS FOR 0° SKEW BOX CULVERTS

FW-0

FILE: CD-FW0-20.dgn	DN: GAF	CK: CAT	DW: TxDOT	CK: TxDOT
©TxDOT February 2020	CONT	SECT	JOB	HIGHWAY
REVISIONS	DIST	COUNTY		SHEET NO.

MITCHELL M&M MORGAN
T.979.260.6963
F.979.260.3564
TX. FIRM # F-1443
3204 EARL RUDDER FWY. S.
COLLEGE STATION, TX 77845
PLAN & DESIGN SPECIALISTS IN
CIVIL ENGINEERING HYDRAULICS
HYDROLOGY UFILITIES STREETS
SITE PLANS SUBDIVISIONS
www.mitchellandmorgan.com

STATE OF TEXAS
JAMES T. BATENHORST
93631
LICENSED PROFESSIONAL ENGINEER
on APRIL 15, 2026

APRIL 2026
Designed By: JTB
Drawn By: AP/SB
Checked By: JTB

Prepared For:
TEEPLE PARTNERS, INC.
1302 S CAPITAL OF TEXAS HWY
STE A134
AUSTIN, TX 78746
512.329.5755

Revisions

TxDOT RCB STANDARDS
BRAZOS OAKS PHASE II

C-507

Posted Speed *	Formula	Minimum Desirable Taper Lengths ** 10' Offset	11' Offset	12' Offset	Suggested Maximum Spacing of Channelizing Devices On a Taper	On a tangent	Minimum Sign Spacing "A" Distance	Suggested Longitudinal Buffer Space "B"
30		150'	165'	180'	30'	60'	120'	90'
35	$L=\frac{WS^2}{60}$	205'	225'	245'	35'	70'	160'	120'
40		265'	295'	320'	40'	80'	240'	155'
45		450'	495'	540'	45'	90'	320'	195'
50		500'	550'	600'	50'	100'	400'	240'
55	L=WS	550'	605'	660'	55'	110'	500'	295'
60		600'	660'	720'	60'	120'	600'	350'
65		650'	715'	780'	65'	130'	700'	410'
70		700'	770'	840'	70'	140'	800'	475'
75		750'	825'	900'	75'	150'	900'	540'

* Conventional Roads Only

** Taper lengths have been rounded off.
L=Length of Taper(FT) W=Width of Offset(FT) S=Posted Speed(MPH)

TYPICAL USAGE

MOBILE	SHORT DURATION	SHORT TERM STATIONARY	INTERMEDIATE TERM STATIONARY	LONG TERM STATIONARY
	✓	✓	✓	✓

GENERAL NOTES

1. Flags attached to signs where shown, are REQUIRED.
2. All traffic control devices illustrated are REQUIRED, except those denoted with the triangle symbol may be omitted when stated in the plans, or for routine maintenance work, when approved by the Engineer.
3. Stockpiled material should be placed a minimum of 30 feet from nearest traveled way.
4. Shadow vehicle with TMA and high intensity rotating, flashing, oscillating or strobe lights, A Shadow Vehicle with a TMA should be used anytime it can be positioned 30 to 100 feet in advance of the area of crew exposure without adversely affecting the performance or quality of the work. If workers are no longer present but road or work conditions require the traffic control to remain in place, Type 3 Barricades or other channelizing devices may be substituted for the Shadow Vehicle and TMA.
5. Additional Shadow Vehicles with TMAs may be positioned off the paved surface, next to those shown in order to protect a wider work space.
6. See TCP(5-1) for shoulder work on divided highways, expressways and freeways.
7. Inactive work vehicles or other equipment should be parked near the right-of-way line and not parked on the paved shoulder.
8. CW21-5 "SHOULDER WORK" signs may be used in place of CW20-1D "ROAD WORK AHEAD" signs for shoulder work on conventional roadways.

DISCLAIMER:
The use of this standard is governed by the "Texas Engineering Practice Act". No warranty of any kind is made by the Texas Department of Transportation for any purpose whatsoever. The Texas Department of Transportation and all persons using this standard agree to indemnify and hold harmless the Texas Department of Transportation for all claims, damages, losses and expenses arising out of the use of this standard or any derivative thereof.

DATE:
FILE:

Texas Department of Transportation — Traffic Operations Division Standard

TRAFFIC CONTROL PLAN
CONVENTIONAL ROAD SHOULDER WORK

TCP(2-1)-18

FILE: tcp2-1-18.dgn	DN:	CK:	DW:	CK:
©TxDOT December 1985	CONT	SECT	JOB	HIGHWAY
REVISIONS				
2-94 4-98	DIST	COUNTY		SHEET NO.
8-95 2-12				
1-97 2-18				

MITCHELL MORGAN

T.979.260.6963
F.979.260.3564

TX. FIRM # F-1443

3204 EARL RUDDER FWY. S.
COLLEGE STATION, TX 77845

PLAN & DESIGN SPECIALISTS IN
CIVIL ENGINEERING HYDRAULICS
HYDROLOGY UTILITIES STREETS
SITE PLANS SUBDIVISIONS

www.mitchellandmorgan.com

STATE OF TEXAS
JAMES T. BATENHORST
93631
LICENSED PROFESSIONAL ENGINEER
on APRIL 15, 2026

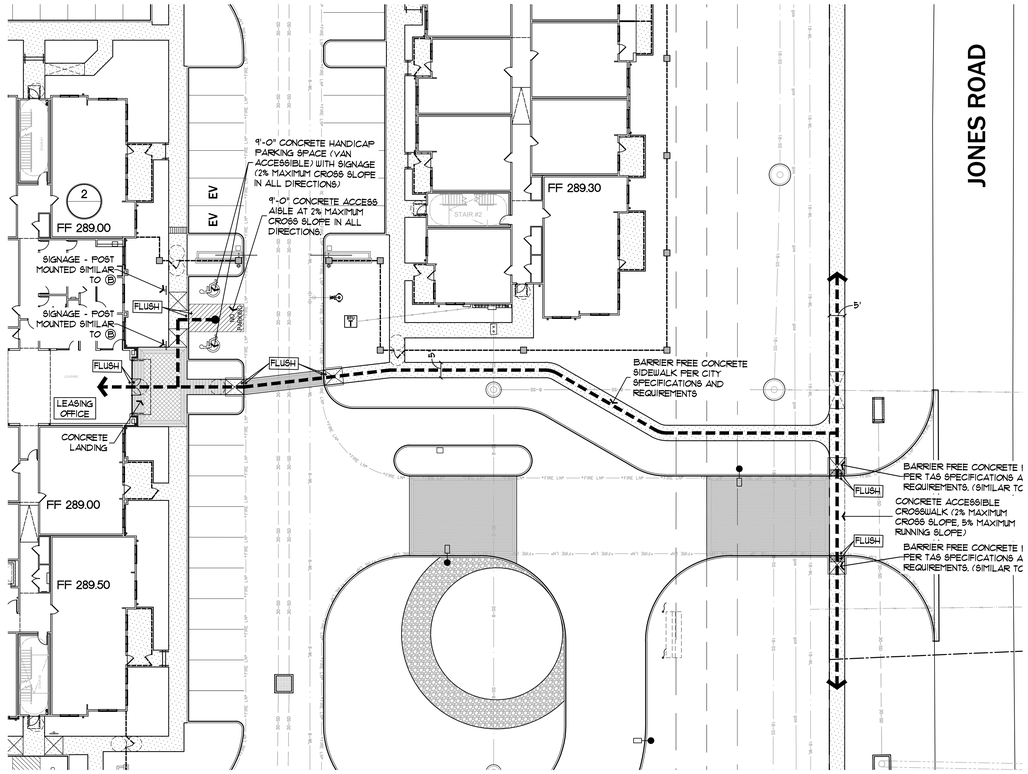
APRIL 2026
Designed By: JTB
Drawn By: MCJSB
Checked By: JTB

Prepared For:
TEEPLE PARTNERS, INC.
1302 S CAPITAL OF TEXAS HWY
STE A134
AUSTIN, TX 78746
512.329.5755

Revisions

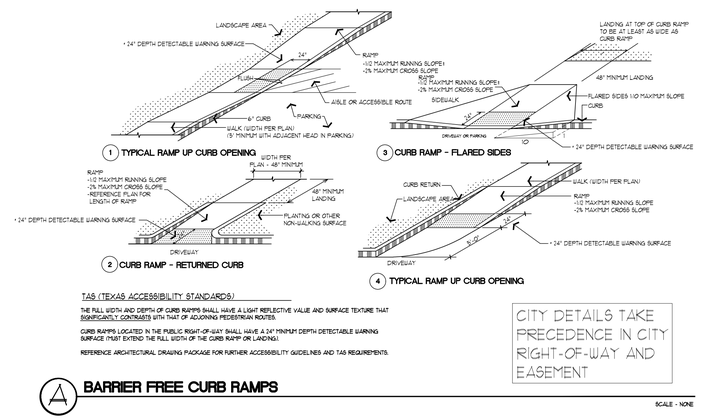
TxDOT TRAFFIC CONTROL STANDARDS
BRAZOS OAKS PHASE II

C-508



ACCESSIBILITY NOTES:

1. THE SLOPE ON ALL HANDICAP SPACES, AISLES AND SIDEWALK LANDINGS SHALL NOT EXCEED 2% IN ANY DIRECTION.
2. ALL BUILDING ENTRIES TO BE FLUSH WITH ADJACENT ENTRY WALK (TYPICAL).
3. ACCESSIBLE ROUTES AND HANDICAP CROSSWALKS SHALL NOT EXCEED 2% CROSS SLOPE OR 5% RUNNING SLOPE WHERE SIDEWALKS/CONNECTORS INTERSECT OR CHANGE DIRECTION OR AT DOOR/GATE MANEUVERING CLEARANCES OR RAMP LANDINGS OCCUR. THE SLOPE MUST BE 2% MAXIMUM IN ALL DIRECTIONS.
4. ALL HANDICAP RAMPS SHALL HAVE A LIGHT REFLECTIVE VALUE AND TEXTURE THAT SIGNIFICANTLY CONTRASTS WITH THAT OF ADJOINING PEDESTRIAN ROUTES.
5. ALL GROUND AND FLOOR SURFACES ALONG ACCESSIBLE ROUTES, INCLUDING FLOORS, WALKS, RAMPS, STAIRS, AND CURB RAMPS, SHALL BE STABLE, FIRM, SLIP RESISTANT, AND SHALL COMPLY WITH SECTION 4.5 GROUND AND FLOOR SURFACES (ANSI).
6. ALL RAMPS TO HAVE A FIVE (5) FOOT LANDING AT TOP AND BOTTOM WHICH SHALL NOT EXCEED 2% SLOPE IN ANY DIRECTION.
7. ALL STEPS WITH TWO (2) OR MORE RISERS SHALL HAVE HANDRAILS INSTALLED ON EACH SIDE OF STEPS. ALL STEPS TO HAVE A 44" MINIMUM LANDING AT TOP AND BOTTOM WHICH SHALL NOT EXCEED 2% SLOPE IN ANY DIRECTION.
8. OWNER SHALL MAINTAIN ACCESS ROUTES IN AN ACCEPTABLE MANNER AT ALL TIMES.
9. OWNER TO COORDINATE AND DIRECT PLACEMENT OF ALL REQUIRED SIGNAGE FOR ACCESSIBLE ROUTES AND PARKING SPACES.
10. ALL HANDICAP PARKING SPACES TO BE DESIGNATED WITH POLE MOUNTED OR WALL MOUNTED SIGNAGE. THE INTERNATIONAL SYMBOL OF ACCESSIBILITY SHALL BE PAINTED CONSPICUOUSLY ON THE SURFACE OF THE PARKING SPACE IN A COLOR THAT CONTRASTS TO PAVEMENT.
11. THE WORDS "NO PARKING" SHALL BE PAINTED ON ANY ACCESS AISLE ADJACENT TO THE HANDICAP PARKING SPACE IN ALL CAPITAL LETTERS, WITH A LETTER HEIGHT OF AT LEAST TWELVE INCHES, AND A STROKE WIDTH OF AT LEAST TWO INCHES, AND CENTERED WITHIN EACH ACCESS AISLE ADJACENT TO THE PARKING SPACE.



TAS (TEXAS ACCESSIBILITY STANDARDS)

THE FULL WIDTH AND DEPTH OF CURB RAMPS SHALL HAVE A LIGHT REFLECTIVE VALUE AND SURFACE TEXTURE THAT SIGNIFICANTLY CONTRASTS WITH THAT OF ADJOINING PEDESTRIAN ROUTES.

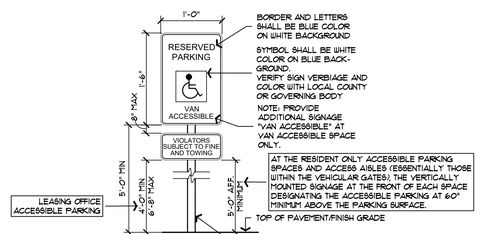
CURB RAMPS LOCATED IN THE PUBLIC RIGHT-OF-WAY SHALL HAVE A 24" MINIMUM DEPTH DETECTABLE WARNING SURFACE (MUST EXTEND THE FULL WIDTH OF THE CURB RAMP OR LANDING).

REFERENCE ARCHITECTURAL DRAWING PACKAGE FOR FURTHER ACCESSIBILITY GUIDELINES AND TAS REQUIREMENTS.

CITY DETAILS TAKE PRECEDENCE IN CITY RIGHT-OF-WAY AND EASEMENT

A BARRIER FREE CURB RAMPS

SCALE - NONE



B HANDICAP PARKING SIGN

1" = 1'-0"

0 10 20 40 60

ENVIRO DESIGN
LANDSCAPE ARCHITECTURE
SITE PLANNING
7424 Greenville Ave. Suite 200 Dallas, TX 75231 (214) 987-3010

REGISTERED LANDSCAPE ARCHITECT
RICHARD B. ANTHIER
2176
STATE OF TEXAS

THIS ELECTRONICALLY SEALED OR IMPRESSED, HARD COPY DOCUMENT HAS BEEN AUTHORIZED BY RICHARD B. ANTHIER, REGISTERED LANDSCAPE ARCHITECT 2176 ON 10/10/2025. NO UNAUTHORIZED ALTERATIONS SHALL OCCUR ON THIS DOCUMENT. THIS DOCUMENT SHALL NOT BE USED FOR REGULATORY APPROVAL, PERMITTING, OR CONSTRUCTION PURPOSES UNLESS IT BEARS AN ORIGINAL SEAL AND SIGNATURE OF THE LANDSCAPE ARCHITECT NAMED HEREON. ALL DOCUMENTS NOT BEARING SUCH SEAL AND SIGNATURE SHALL BE CONSIDERED PRELIMINARY OR IN DRAFT FORM AND SHALL NOT BE USED FOR REGULATORY APPROVAL, PERMITTING, OR CONSTRUCTION PURPOSES. ALL PERSONS AND ENTITIES ARE CAUTIONED THAT THE CONTENTS OF THIS DOCUMENT SHALL NOT BE USED OR REUSED WITHOUT THE LANDSCAPE ARCHITECT'S EXPRESS WRITTEN PERMISSION.

REVISIONS

BRAZOS OAKS PHASE II

TEEPLE PARTNERS
BRYAN, TEXAS

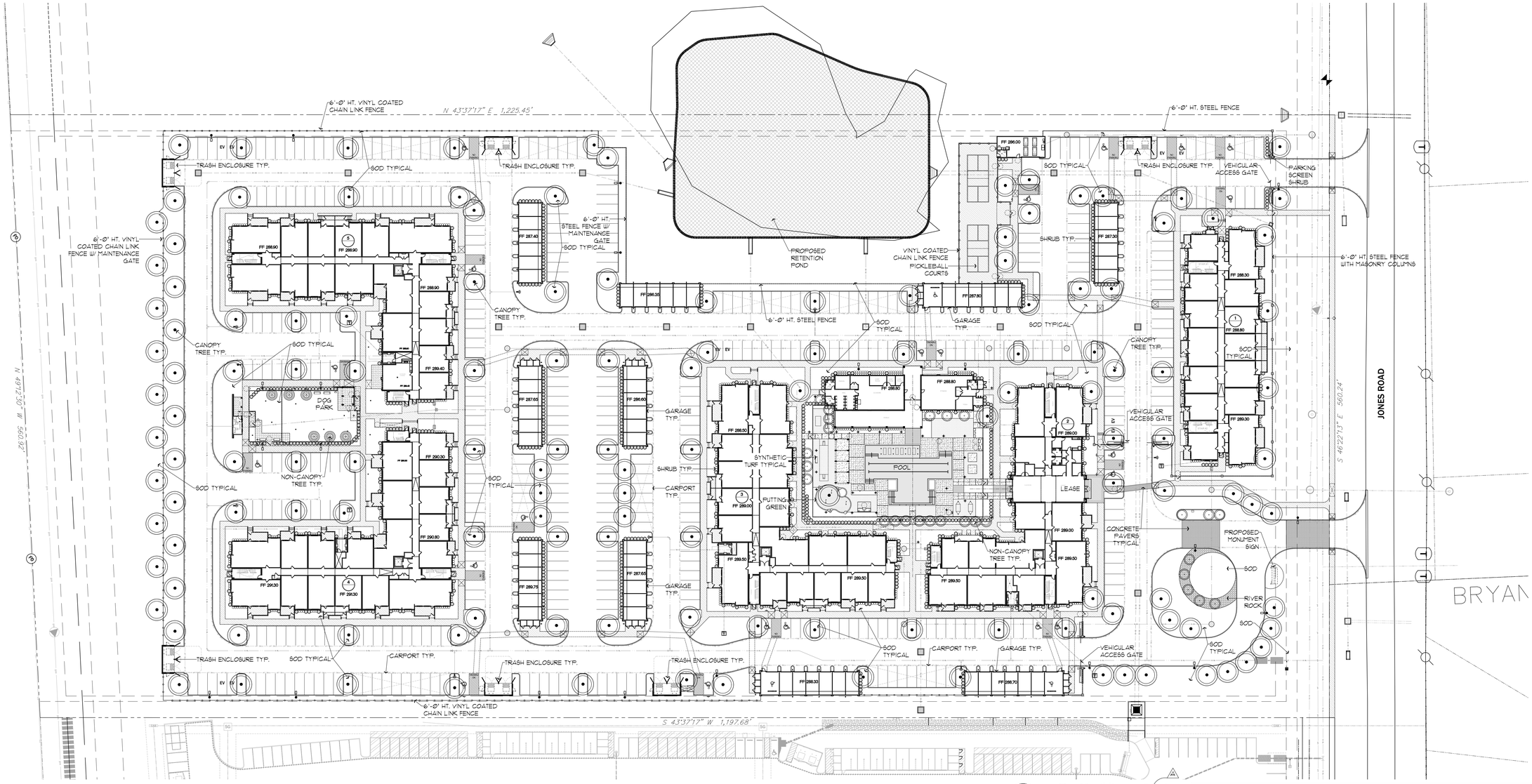
SCALE
1" = 20'-0'

DATE
PERMIT SET
10-10-2025

TITLE
TAS PLAN

SHEET
1TAS OF 1

File Name: Brazos Oaks Phase II - TAS plan.dwg
Plot Date: 01/06/2026 - 08:10am



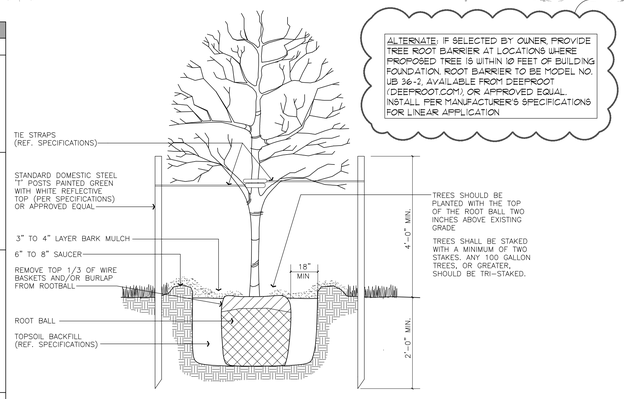
LANDSCAPE TABULATIONS for Bryan, TX	
LANDSCAPING REQUIREMENT	
1. A minimum of 15% of the developed area (building site) shall be landscaped.	
2. Screening is required along the street where parking abutts the public right of way.	
3. Not less than 50% of the area to be landscaped shall be planted in trees. Not less than 50% of the trees planted shall be canopy trees.	
Square Feet Coverage a) newly planted canopy trees (15'-3") = 200 s.f.	
b) newly planted canopy trees (3"+) = 350 s.f.	
c) newly planted non canopy trees (15'-3') = 150 s.f.	
d) shrubs (less than 2 gallons) = 5 s.f.	
e) shrubs (2-15 gallons) = 10 s.f.	
f) 100 s.f. of grass and live groundcover = 10 s.f. (not to exceed 15% of overall landscape required)	
Site Area = 337,966 s.f.	
REQUIRED	PROVIDED
15% of developed area 7.76 acres (337,966 s.f.) = 50,695 s.f. landscaping Not less than 50% of required area shall be trees - 25,348 s.f. Not less than 50% of trees planted shall be canopy trees - 12,674 s.f. All parking islands must have a canopy tree.	(141) canopy trees x 200 s.f. = 28,200 s.f. (138) non-canopy trees x 100 s.f. = 3,300 s.f. (1,550) shrubs (3-5 gal.) x 10 = 15,500 s.f. (200,000) grass and groundcover/100+2,000 X 10=20,000 50,695 s.f. X 15%=1,604 s.f. maximum towards landscape requirements
TOTAL AREA REQUIRED = 50,695 s.f.	TOTAL LANDSCAPE AREA PROVIDED = 54,604 s.f.
PARKING SCREENING	
1. Parking areas shall be screened from adjacent right-of-way. 2. Planting strips shall be located 2' from any parking area. 3. Shade or evergreen trees moderate of rapid growth are required for every landscaped parking lot and island. 4. The remainder of all parking lot islands shall be landscaped with shrubs, grass, groundcover or other approved by the city.	
REQUIRED	PROVIDED
screening	screening

** AUTOMATIC IRRIGATION IS REQUIRED FOR THIS PROJECT**
** NO EXISTING TREES ON SITE TO BE PRESERVED**

PLANT LIST					
SYMBOL	SIZE	OFFICIAL NAME	QUANTITY	SF VALUE	TOTAL
	CANOPY TREE 1.5"-3.0" CALIPER	LIVE OAK - QUERCUS VIRGINIANA CEDAR ELM - ULMUS CRASSIFOLIA LACEBARK ELM - ULMUS PARVIFOLIA WINGED ELM - ULMUS ALATA WATER OAK - QUERCUS NIGRA TEXAS ASH - FRAXINUS TEXENSIS BALD CYPRESS - TAXODIUM DISTICHUM CHINKAPIN OAK - QUERCUS MUEHLENBERGERII	141	200	28,200
	NON-CANOPY TREE 1.5"-3.0" CALIPER	CHERRY LAUREL - PRUNUS CAROLINIANA CRAPEMYRTLE - LAGERSTROEMIA INDICA DESERT WILLOW - CHILOPSIS LINEARIS YAUPON HOLLY - ILEX VOMITORIA POSSUMHAW HOLLY - ILEX DECIDUA MEXICAN PLUM - PRUNUS MEXICANA TEXAS MOUNTAIN LAUREL - SOPHORA SECUNDIFLORA REDBUD - CERCIS CANADENSIS	33	100	3,300
	SHRUB 3-5 GALLON	DWARF BURFORD HOLLY - ILEX CORNUTA 'BURFORDII NANA' SPRING BOUQUET VIBURNUM - VIBURNUM TINIS 'SPRING BOUQUET' DWARF WAX MYRTLE - MYRICA CERIFERA TEXAS SAGE - LEUCOPHYLLUM FRUITESCENS INDIAN HAWTHORN - RAPHIOLEPSIS INDICA JAPANESE BOXWOOD - BUXUS MICROPHYLLA 'JAPONICA' DWARF YAUPON HOLLY - ILEX VOMITORIA 'NANA' HARBOR DWARF NANDINA - NANDINA DOMESTICA DWARF PITTOSPORUM - PITTOSPORUM TOBIRA 'WHEELERS DWARF' SPIRAEA - SPIRAEA BUMALDA 'ANTHONY WATERER' WAXLEAF LIGUSTRUM - LIGUSTRUM JAPONICUM DWARF EUONYMUS - EUONYMUS JAPONICA	1,550	10	15,500
	COVER (15% MAX)	BERMUDA GRASS	200,000/100	10	7,604 SF

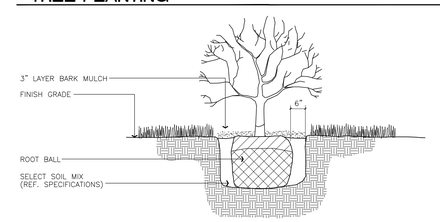
GENERAL NOTES

1. AN UNDERGROUND AUTOMATIC POP-UP TYPE IRRIGATION SYSTEM SHALL BE INSTALLED TO WATER ALL LANDSCAPE AREAS, INCLUDING RIGHT-OF-WAY AREAS. ADJUSTMENTS TO SYSTEM WILL LIMIT OVERSPRAY ONTO ADJACENT ROADWAYS AND CONSERVE WATER TO THE GREATEST EXTENT POSSIBLE. A RAIN SENSING DEVICE AND A FREEZE SENSOR WILL BE PART OF THE SYSTEM.
2. ADDITIONAL PLANT MATERIAL WILL BE INSTALLED ON-SITE BY OWNER, IN ACCORDANCE WITH THE CITY OF BRYAN LANDSCAPE STANDARDS. MATERIAL SHOWN ON THIS PLAN IS TO MEET MINIMUM CITY OF BRYAN LANDSCAPE ORDINANCE REQUIREMENTS.
3. ALL PLANT MATERIAL SHALL BE MAINTAINED BY OWNER IN A HEALTHY AND GROWING CONDITION, AND REPLACED WITH PLANT MATERIAL OF SIMILAR VARIETY AND SIZE IF DAMAGED, DESTROYED OR REMOVED.
4. LANDSCAPE AREAS SHALL BE KEPT FREE OF TRASH, LITTER, WEEDS AND OTHER MATERIALS OR PLANTS NOT A PART OF THE ORIGINAL LANDSCAPING.
5. ALL LANDSCAPE AREAS SHALL BE PROTECTED FROM VEHICULAR TRAFFIC THROUGH THE USE OF CONCRETE CURBS, WHEELSTOPS OR OTHER PERMANENT BARRIERS.
6. ALL PERMEABLE SURFACES NOT OCCUPIED BY TREES, SHRUBS, PLANTING BEDS, SIGNS AND OTHER PERMITTED ITEMS OR FIXTURES SHALL BE BERMUDA, BUFFALO GRASS OR ST. AUGUSTINE GRASS LAWN AREAS, UNLESS NOTED OTHERWISE.
7. ALL TREES ARE TO BE LOCATED, WHENEVER POSSIBLE, OUTSIDE SANITARY SEWER AND UTILITY EASEMENTS.
8. REFERENCE ENGINEERING PLANS FOR PROPOSED GRADES.
9. FINAL LOCATION OF PLANT MATERIAL MAY VARY DUE TO ACTUAL FIELD CONDITIONS, PROPOSED GRADES AND HARDSCAPE LAYOUT. GENERAL INTENT WILL BE MAINTAINED.
10. TREES TO HAVE A CLEAR BRANCHING HEIGHT OF 7'-0" OVER PARKING AND SIDEWALKS.
11. A MINIMUM THREE INCH LAYER OF BARK MULCH SHALL BE PROVIDED AT ALL PROPOSED TREES.



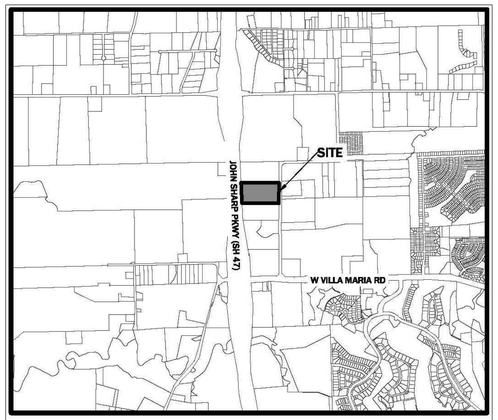
TREE PLANTING

NO SCALE



SHRUB PLANTING

NO SCALE



VICINITY MAP
N.T.S.

0 20 40 80 120

LANDSCAPE PLAN
BRAZOS OAKS PHASE II
BRYAN, TEXAS

PREPARED FOR:
TEEPLE PARTNERS
1301 S. Capital of Texas Hwy
Suite A134
Austin, Texas 78746
(512) 329-5755
Contact: Charles S. Teeple

PREPARED BY:
ENVIRO DESIGN
7424 Greenville Avenue
Suite 200
Dallas, Texas 75231
(214) 987-3010
Contact: Dick Arthur

File Name: Brazos Oaks Phase II submittal.dwg
Plot Date: 01/06/2026 - 08:13am

ENVIRO DESIGN
LANDSCAPE ARCHITECTURE
SITE PLANNING
7424 Greenville Ave. Suite 200 Dallas, TX 75231 (214) 987-3010

REGISTERED LANDSCAPE ARCHITECT
RICHARD B. ARTHUR
1776
STATE OF TEXAS
THIS DOCUMENT SHALL NOT BE RELEASED UNDER THE AUTHORITY OF RICHARD B. ARTHUR, REGISTRATION #1776, ON 10/10/2025, WHICH AUTHORITY EXPIRES ON 10/31/2027. THIS DOCUMENT MAY BE ALTERED AND IS INCOMPLETE WITHOUT ALL PAGES AND SHEETS AND SHALL NOT BE USED FOR ANY PURPOSE OTHER THAN PRELIMINARY REVIEW. THE REGISTERED PROFESSIONAL NAMED HEREON ASSUMES NO RESPONSIBILITY FOR ANY MODIFICATIONS TO THE DOCUMENT MADE BY ANY PARTY OTHER THAN THE REGISTERED PROFESSIONAL NAMED HEREON OR THOSE WORKING UNDER HIS/HER DIRECT ARCHITECTURAL COMMISSION. NO PERSON MAY COPY, REPRODUCE, OR TRANSMIT THIS DOCUMENT OR ANY PORTION THEREOF WITHOUT THE WRITTEN CONSENT OF THE ARCHITECT, EXPRESS, WRITTEN PERMISSION.

REVISIONS
1 17 DEC 2025 CITY COMMENTS

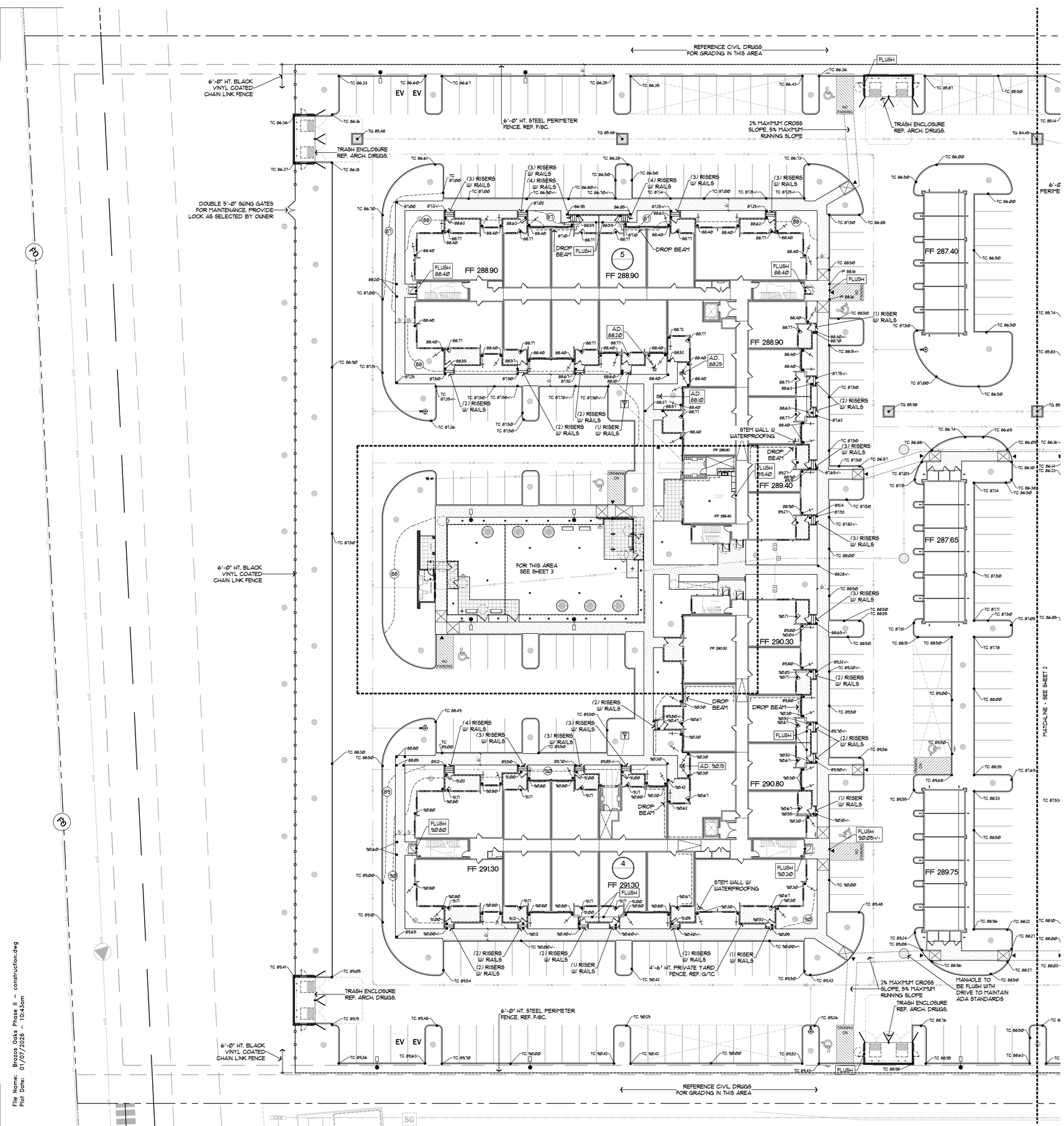
BRAZOS OAKS PHASE II
TEEPLE PARTNERS
BRYAN, TEXAS

SCALE
1" = 40'-0"

DATE
10 OCT 2025

TITLE
LANDSCAPE PLAN

SHEET
1LP OF 1



CONSTRUCTION NOTES

1. PRIOR TO CONSTRUCTION, THE CONTRACTOR SHALL VERIFY ALL GRADES, DIMENSIONS AND EXISTING CONDITIONS. ANY DISCREPANCIES SHALL BE BROUGHT TO THE ATTENTION OF THE LANDSCAPE ARCHITECT.
2. SAVE ALL EXISTING VEGETATION POSSIBLE. THE LANDSCAPE ARCHITECT SHALL BE NOTIFIED OF ANY REMOVAL QUESTION OR VARIED DESIGN LAYOUT.
3. ALL CONCRETE WALKS, UNLESS NOTED OTHERWISE, SHALL HAVE A LIGHT BROOM FINISH. CONTROL JOINTS SHALL BE INSTALLED IN ALL WALKS AT 5'-0" ON CENTER MAXIMUM OR AS SHOWN ON PLANS. EXPANSION JOINTS SHALL BE INSTALLED AT 20'-0" ON CENTER MAXIMUM WITH PINS TO PREVENT UPLIFTING.
4. ALL WALKS TO BE 4'-0" WIDE, UNLESS NOTED OTHERWISE, WITH A MAXIMUM CROSS-SLOPE OF 2%. WALKS ON PLANS MAY NOT BE DRAWN TO SCALE. WALKS AT FRONT OF HEAD-IN CAR PARKING TO BE 5'-0" MINIMUM FROM BACK OF CURB.
5. RAILINGS ON WALLS AND WALKS ARE SHOWN AS A GUIDE ONLY. OWNER'S REPRESENTATIVES ARE TO DETERMINE ACTUAL CODE REQUIREMENTS. HANDRAILS SHALL BE PROVIDED AT STEPS OF TWO OR MORE RISERS AND AT RAMPS AS REQUIRED BY STATE AND LOCAL CODES. HANDRAILS TO EXTEND A MINIMUM OF 12" BEYOND TOP RISER AND 12" BEYOND BOTTOM RISER (OR WIDTH OF TREAD IF GREATER THAN 12") ON ALL SETS OF STAIRS. GUARD RAILS ARE REQUIRED AT DROPS OF 30 INCHES OR MORE.
6. ALL SIDEWALK CONNECTIONS TO BUILDING FOUNDATION AND ENTRY SLABS TO BE FLUSH UNLESS A STEP IS NOTED.
7. ALL WALKS TO BE 4.99% RUNNING SLOPE OR LESS, UNLESS INDICATED AS A RAMP.
8. RAMPS TO BE A MAXIMUM OF 8.3% RUNNING SLOPE WITH RAILINGS EXCEPT AT CURB CUTS OR OTHER 6' RAMPS WHERE RAILING IS NOT REQUIRED. LEVEL 5'-0" LANDINGS WITH 2% MAXIMUM SLOPE IN ANY DIRECTION SHALL BE LOCATED AT THE TOP AND BOTTOM OF RAMP.
9. AREA DRAIN AND/OR DECK DRAIN SIZE AND PVC DRAIN LINE SIZE, LOCATIONS AND GRADE TO BE DETERMINED BY CIVIL ENGINEER AND SHALL MEET MINIMUM REQUIREMENTS.
   - DECK DRAINS (LOCATED IN PAVED AREAS) - ALL DRAINS TO BE CAPPED WITH A MINIMUM 4" ROUND GRATE.
   - PLANTER DRAINS (LOCATED IN SHRUB AND/OR GROUNDCOVER BEDS) - ALL DRAINS TO BE CAPPED WITH A MINIMUM 6" ATRIUM GRATE.
10. CONNECT AREA DRAINS TO STORM SEWER. AREA DRAINS AND CONNECTING DRAIN LINES TO BE ROUTED AND SIZED BY THE CIVIL ENGINEER. EXACT LOCATION TO BE FIELD VERIFIED TO AVOID CONFLICTS WITH EXISTING OR PROPOSED VEGETATION AND OTHER UNDERGROUND UTILITIES. REFERENCE CIVIL ENGINEER PLANS FOR LOCATION OF STORM SEWER. ALL DRAINS AND DRAINLINES TO BE SIZED BY CIVIL ENGINEER.
11. ALL FINISH DIRT GRADES TO BE A MINIMUM SIX INCHES BELOW FINISHED FLOOR ELEVATION UNLESS NOTED OTHERWISE.
12. CONTRACTOR TO PAY SPECIAL ATTENTION TO DRAINAGE AND FIELD VERIFY POSITIVE FLOW AWAY FROM ALL BUILDINGS. NOTIFY LANDSCAPE ARCHITECT OF ANY DISCREPANCIES.
13. THE LANDSCAPE ARCHITECT SHALL BE NOTIFIED OF ANY CHANGES IN LOCATION OF AIR CONDITIONERS, TRANSFORMERS OR OTHER ON-SITE ITEMS.
14. IT IS THE INTENT OF THIS PLAN TO MEET ALL HANDICAP ACCESSIBILITY STANDARDS. NOTIFY LANDSCAPE ARCHITECT IF ANY DISCREPANCIES ARE DETECTED. CONTRACTOR AND OWNER SHALL VERIFY THAT ALL REQUIREMENTS AND STANDARDS ARE MET OR EXCEEDED.
15. DESIGN AND CONSTRUCTION OF BARRIER-FREE RAMPS SHALL COMPLY WITH THE STATE OF TEXAS PROGRAM FOR THE ELIMINATION OF ARCHITECTURAL BARRIERS - SECTION 'J', BARRIER-FREE CROSSWALKS TO BE IN ACCORDANCE WITH CITY AND ADA REQUIREMENTS AND STANDARDS.
16. LIGHT LOCATION, AS INDICATED ON PLANS, ARE RECOMMENDED LOCATIONS ONLY. FINAL FIXTURE QUANTITY AND LOCATIONS MAY VARY DUE TO OWNER'S SELECTION OF LAMP TYPE, LAMP WATTAGE, FOOT-CANDLE INTENSITY AND HEIGHT OF FIXTURE. OWNER OR OWNER'S LIGHTING CONSULTANT TO DETERMINE REQUIRED ILLUMINATION.
17. REFER TO ARCHITECTURAL AND STRUCTURAL ENGINEER PLANS FOR STEM WALL AND DROP BEAM LOCATIONS AND DETAILS. REFER TO STRUCTURAL ENGINEER PLANS FOR RETAINING WALL AND FOOTING STRUCTURAL DETAILS.
18. SITE CONFIGURATION, BUILDING AND PARKING LAYOUT, PROPOSED ENGINEERING GRADING, SPACE LIMITATIONS, ACCESSIBILITY REQUIREMENTS AND RELATED CODES DO NOT ALLOW US TO ACHIEVE THE DRAINAGE RECOMMENDATIONS LISTED IN THE P.T.I. INTERNATIONAL BUILDING CODE, MANY GEOTECHNICAL REPORTS, AND OTHER DRAINAGE PUBLICATIONS. SOME GEOTECHNICAL REPORTS RECOMMEND THAT NEW TREES NOT BE PLACED CLOSER THAN 1 OF THEIR MATURE HEIGHT TO THE BUILDING FOUNDATION. THE ITEMS LISTED ABOVE AND CITY LANDSCAPE CODE REQUIREMENTS DO NOT ALLOW US TO MEET THIS RECOMMENDATION.
19. THE GEOTECHNICAL ENGINEER AND STRUCTURAL ENGINEER SHOULD REVIEW OUR LANDSCAPE CONSTRUCTION DRAWINGS AND APPROVE THE DRAINAGE CONDITIONS AND TREE PLACEMENT OR PROVIDE AN ALTERNATIVE FOR MITIGATION.
20. TOP OF CURB GRADES, FINISH FLOORS AND PAVEMENT GRADES PROVIDED BY CIVIL ENGINEER. BUILDING ENTRY GRADES PROVIDED BY ARCHITECT.
21. ALL HANDICAP SPACES TO BE DESIGNATED WITH POLE MOUNTED OR WALL MOUNTED SIGNAGE.

ACCESSIBILITY NOTES:

1. THE SLOPE ON ALL HANDICAP SPACES, AISLES, SIDEWALK LANDINGS AND THE SLOPE WITHIN REQUIRED DOOR-GATE MANEUVERING CLEARANCE AREA SHALL NOT EXCEED 2% IN ANY DIRECTION.
2. ALL BUILDING ENTRIES TO BE FLUSH WITH ADJACENT ENTRY WALK (TYPICAL).
3. ACCESSIBLE ROUTES AND HANDICAP CROSSWALKS SHALL NOT EXCEED 2% CROSS SLOPE OR 5% RUNNING SLOPE.
4. ALL HANDICAP RAMPS SHALL HAVE A LIGHT REFLECTIVE VALUE AND TEXTURE THAT SIGNIFICANTLY CONTRASTS WITH THAT OF ADJOINING PEDESTRIAN ROUTES.
5. ALL GROUND AND FLOOR SURFACES ALONG ACCESSIBLE ROUTES, INCLUDING FLOORS, WALKS, RAMPS, STAIRS, AND CURB RAMPS, SHALL BE STABLE, FIRM, SLIP RESISTANT, AND SHALL COMPLY WITH SECTION 4.5 GROUND AND FLOOR SURFACES (ANSI).
6. ALL RAMPS TO HAVE A FIVE (5) FOOT LANDING AT TOP AND BOTTOM WHICH SHALL NOT EXCEED 2% SLOPE IN ANY DIRECTION.
7. ALL STEPS WITH TWO (2) OR MORE RISERS SHALL HAVE HANDRAILS INSTALLED ON EACH SIDE OF STEPS. ALL STEPS TO HAVE A 44" MINIMUM LANDING AT TOP AND BOTTOM WHICH SHALL NOT EXCEED 2% SLOPE IN ANY DIRECTION.
8. OWNER SHALL MAINTAIN ACCESS ROUTES IN AN ACCEPTABLE MANNER AT ALL TIMES.
9. OWNER TO COORDINATE AND DIRECT PLACEMENT OF ALL REQUIRED SIGNAGE FOR ACCESSIBLE ROUTES AND PARKING SPACES.
10. ALL HANDICAP PARKING SPACES TO BE DESIGNATED WITH POLE MOUNTED OR WALL MOUNTED SIGNAGE. THE INTERNATIONAL SYMBOL OF ACCESSIBILITY SHALL BE PAINTED CONSPICUOUSLY ON THE SURFACE OF THE PARKING SPACE IN A COLOR THAT CONTRASTS TO PAVEMENT.
11. THE WORDS 'NO PARKING' SHALL BE PAINTED ON ANY ACCESS AISLE ADJACENT TO THE HANDICAP PARKING SPACE IN ALL CAPITAL LETTERS WITH A LETTER HEIGHT OF AT LEAST TWELVE INCHES, AND A STROKE WIDTH OF AT LEAST TWO INCHES; AND CENTERED WITHIN EACH ACCESS AISLE ADJACENT TO THE PARKING SPACE.

CONSTRUCTION LEGEND

- TOP OF CURB GRADE — TC XXXX
- PAVEMENT GRADE — P XXXX
- PROPOSED GRADE — XXXX
- TOP OF WALL GRADE — TW XXXX
- AREA DRAIN ELEVATION — AD. XXXX
- AREA DRAIN
- DECK DRAIN ELEVATION — DD. XXXX
- DECK DRAIN
- SUB-SURFACE DRAIN
- PROPOSED CONTOUR
- DIRECTION OF DRAINAGE
- STONE WALL
- BRICK WALL
- SLOPED WALL
- BRUSH FINISH CONCRETE
- SPECIAL PAVING (REFERENCE PLAN)
- SYNTHETIC TURF
- RIVER ROCK
- BLACK VINYL COATED CHAIN LINK FENCE
- STEEL PERIMETER FENCE W/ MASONRY COLUMN
- HANDRAIL / RAILING
- POST LIGHT
- BOLLARD LIGHT
- LED LANDSCAPE ACCENT LIGHT
- WALL MOUNTED SCONCE LIGHT
- 6FT LENGTH BENCH
- TRANSFORMER
- ELECTRICAL METERS
- BARRIER-FREE RAMP AND CURB OPENING
- BARRIER-FREE RAMP
- ACCESSIBLE ROUTE 1:20 MAX. SLOPE
- CURB OPENING
- IRRIGATION SLEEVE
- PROPOSED TREE BALL
- 5x5 CLEAR LANDING (2% MAXIMUM CROSS SLOPE)
- PVC DRAINLINE

ENVIRO DESIGN
LANDSCAPE ARCHITECTURE
SITE PLANNING
7424 Greenville Ave. Suite 200 Dallas, TX 75231 (214) 987-3010

REGISTERED LANDSCAPE ARCHITECT — RICHARD B. WITHERS — 2576 — STATE OF TEXAS

THIS ELECTRONIC DATA FILE OR PLOTTED, PRINTED, OR HARD COPY OF SAID FILE WAS CREATED BY ENVIRO DESIGN, INC. IN CONNECTION WITH THE SPECIFIC PROJECT AND SHALL NOT BE USED FOR ANY OTHER PROJECT. THIS ELECTRONIC DATA FILE IS PROTECTED BY COPYRIGHT LAWS AND TREATY PROVISIONS. PURSUANT TO RULE 1.2 OF 37 TAC CHAPTER 1, DIVISION 2, SUBCHAPTER B, THE ELECTRONIC DATA FILE IS AN INSTRUMENT OF SERVICE AND IS NOT A SALABLE PRODUCT. ANY USE OF THIS ELECTRONIC DATA FILE FOR ANY PURPOSE OTHER THAN THE ORIGINAL INTENT, WITHOUT THE WRITTEN VERIFICATION OR ADAPTATION BY THE ARCHITECT FOR THE SPECIFIC PURPOSE INTENDED, WILL BE AT THE USER'S SOLE RISK AND WITHOUT LIABILITY OR LEGAL EXPOSURE TO THE ARCHITECT. ANY ALTERATION OF THIS ELECTRONIC DATA FILE WITHOUT THE ARCHITECT'S EXPRESS WRITTEN PERMISSION.

REVISIONS
1. 01-02-26 VE UPDATES

BRAZOS OAKS PHASE II

TEEPLE PARTNERS
BRYAN, TEXAS

SCALE
1" = 20'-0"

DATE
PERMIT SET
10-10-2025

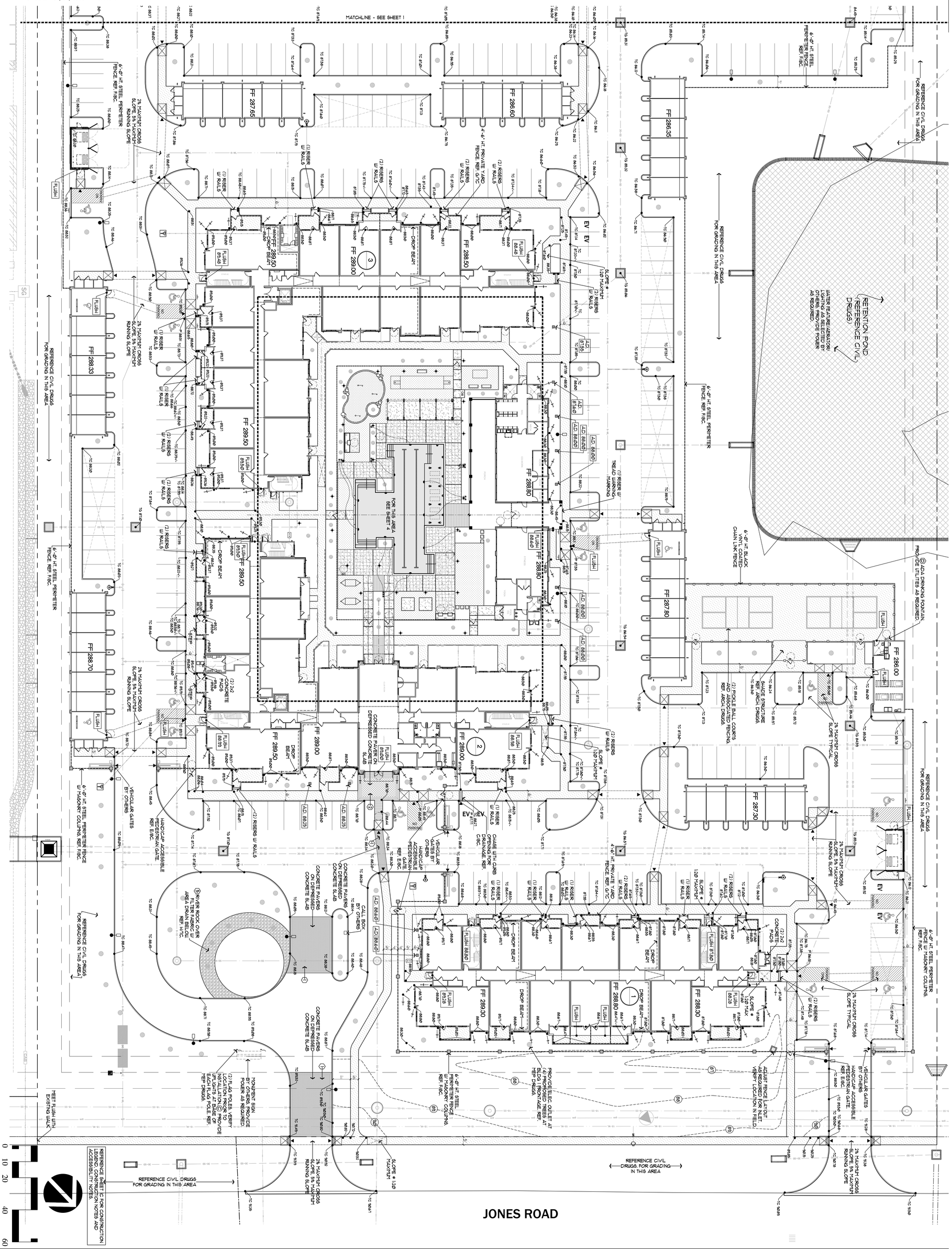
TITLE
CONSTRUCTION

SHEET
1C OF 8

0 10 20 40 60

File Name: Brazos Oaks Phase II - construction.dwg
Plot Date: 01/07/2026 - 10:43am

File Name: Brazos Oaks Phase II - construction.dwg
Plot Date: 01/07/2026 - 10:44am



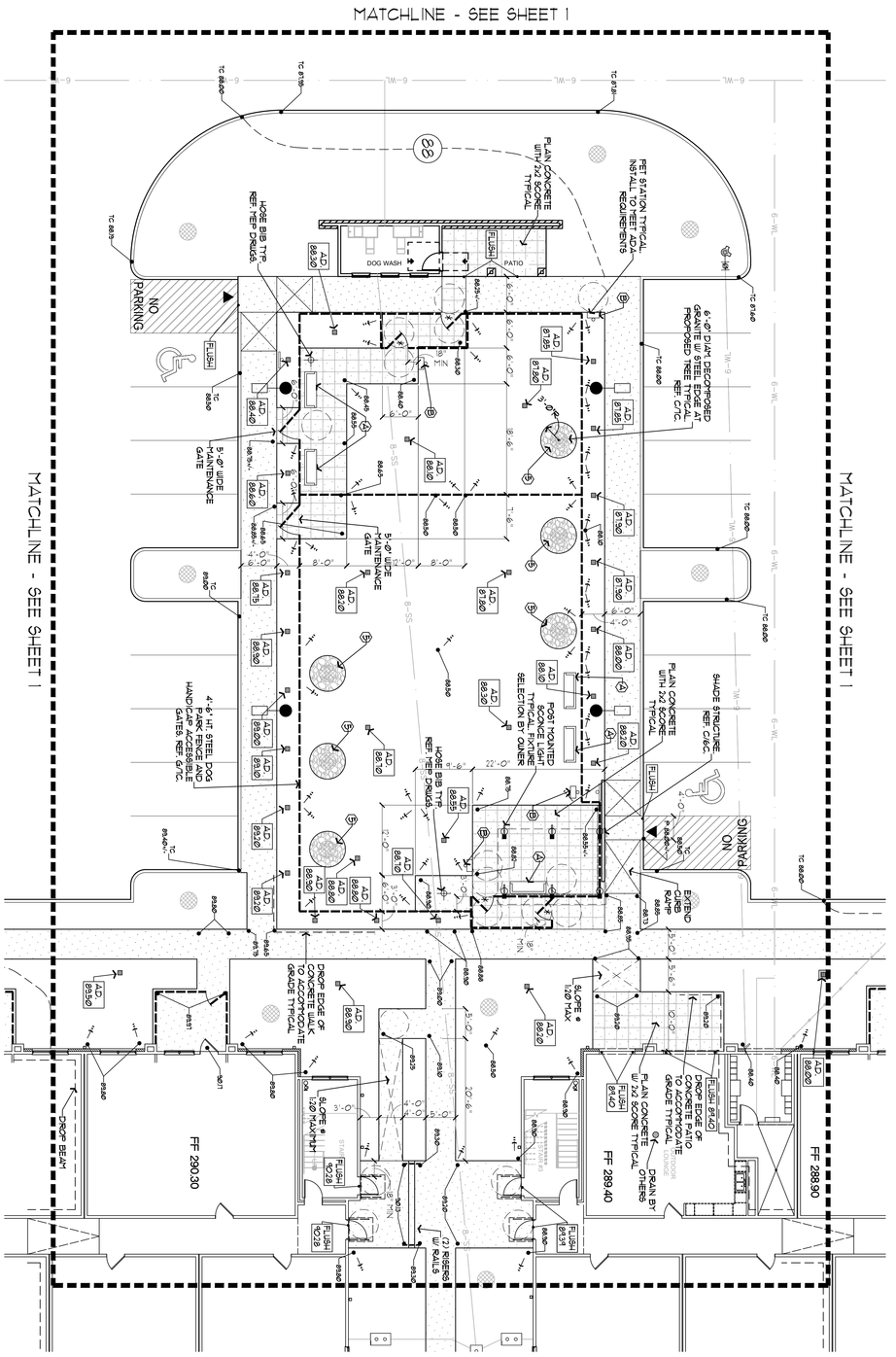
BRAZOS OAKS PHASE II

TEEPLE PARTNERS
BRYAN, TEXAS

SHEET	2C OF 8
TITLE	CONSTRUCTION
DATE	PERMIT SET 10-10-2025
SCALE	1" = 20'-0"
REVISIONS	1 01.02.26 VE UPDATES

ENVIRO DESIGN
LANDSCAPE ARCHITECTURE
SITE PLANNING
7424 Greenville Ave. Suite 200 Dallas, TX 75231 (214) 987-3010

File Name: Brazos Oaks Phase II – construction.dwg
Plot Date: 01/05/2026 – 06:15pm



0 5 10 20 30

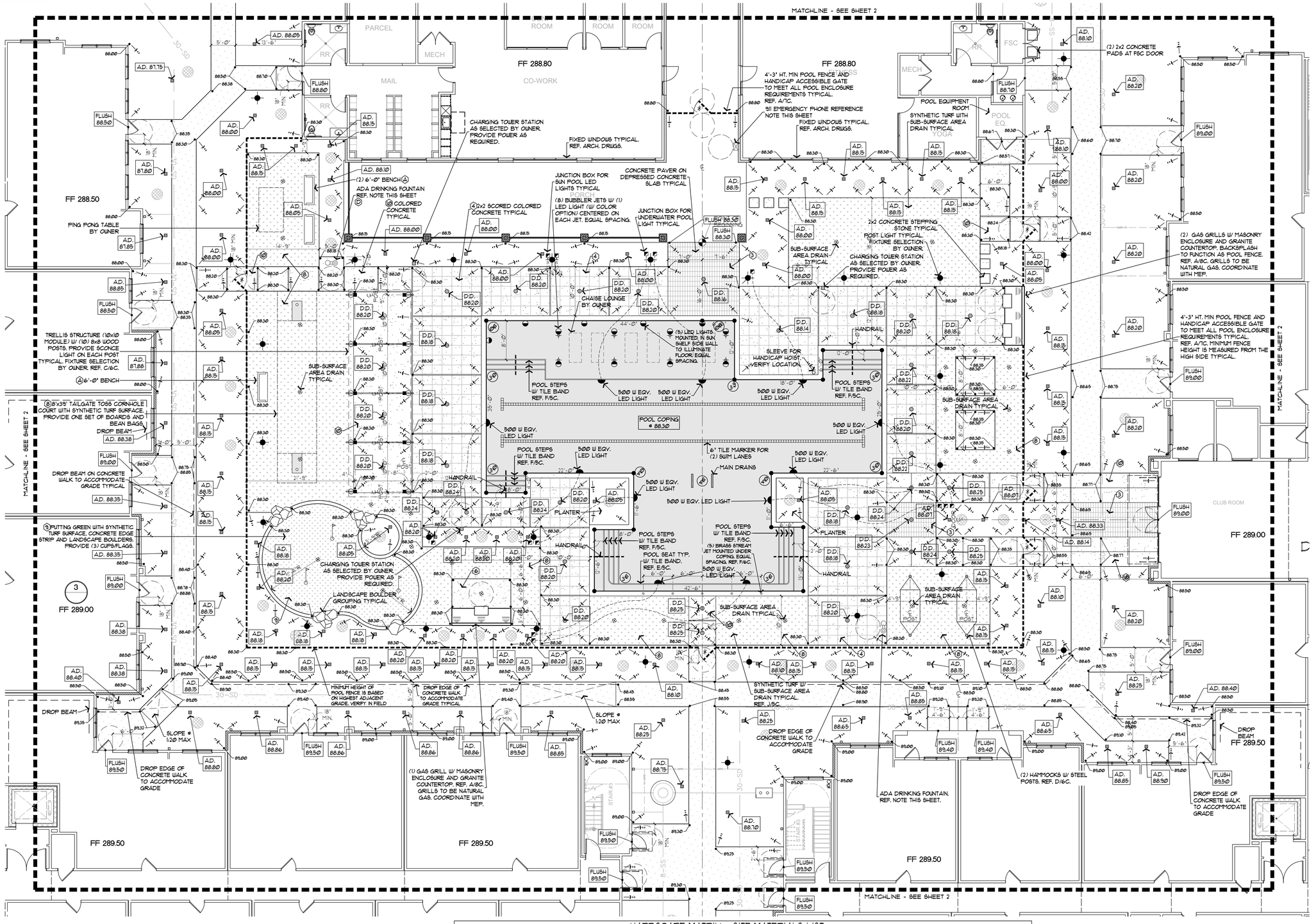
SHEET	3C OF 8
TITLE	CONSTRUCTION
DATE	
SCALE	1" = 10'-0"

BRAZOS OAKS PHASE II

TEEPLE PARTNERS
BRYAN, TEXAS

REVISIONS
1 01-21-26 VE UPDATES

ENVIRO DESIGN
LANDSCAPE ARCHITECTURE
SITE PLANNING
7424 Greenville Ave. Suite 200 Dallas, TX 75231 (214) 987-3010



POOL NOTES

ALL POOL AND POOL FACILITIES TO MEET ALL STATE OF TEXAS CODES AND STANDARDS AS ADOPTED IN THE 'TEXAS DEPARTMENT OF HEALTH STANDARDS FOR PUBLIC SWIMMING POOL AND SPA.'

CONNECT DECK DRAINS / AREA DRAINS TO STORM SEWER. REFERENCE CIVIL ENGINEER'S PLANS FOR LOCATION OF STORM SEWER DRAINS AND DRAINLINE TO BE SIZED BY CIVIL ENGINEER/MEP ENGINEER.

ALL WINDOWS OPENING DIRECTLY INTO THE POOL YARD SHALL BE PERMANENTLY FIXED. REFERENCE ARCHITECTURAL DRAWINGS.

ALL PATIO ENCLOSURES AND/OR RAILINGS DIRECTLY ADJACENT TO THE POOL YARD SHALL MEET ALL POOL YARD ENCLOSURE REQUIREMENTS. REFERENCE ARCHITECTURAL DRAWINGS.

ALL BUILDING DOWNSPOUTS DISCHARGING INTO COURTYARD AREAS SHALL BE TIED INTO THE UNDERGROUND STORM DRAIN SYSTEM (TYPICAL) REFERENCE CIVIL AND MEP DRAWINGS.

ALL PAVED AREAS IN POOL COURT ARE CAST STONE COPING, 2x2 SCORED COLORED CONCRETE, BROOM FINISH COLORED CONCRETE CONCRETE PAVERS ON DEPRESSED CONCRETE SLAB OR SYNTHETIC TURF.

IF WATER FEATURE(S) ARE DETERMINED TO FALL UNDER 'TITLE 25 HEALTH SERVICES PART 1, CHAPTER 265 GENERAL SANITATION, SUBCHAPTER M PUBLIC INTERACTIVE WATER FEATURES AND FOUNTAINS', SECTION 265.201-265.208 OF THE TEXAS ADMINISTRATIVE CODE, THE POOL CONTRACTOR AND/OR INSTALLER SHALL MEET ALL APPLICABLE REQUIREMENTS.

POOL AND/OR SPA INSTALLATION AND EQUIPMENT SHALL BE COMPLIANT WITH THE VIRGINIA GRAEME-BAKER POOL AND SPA SAFETY ACT (ASME/ANSI A112.19.8a-2008).

ALL POOL HANDRAILS TO BE SPECIALTY CUSTOM STAINLESS STEEL HANDRAILS AS DIRECTED BY OWNER. PROVIDE SHOP DRAWINGS FOR OWNER REVIEW AND APPROVAL.

DECK SLOPES SHALL NOT EXCEED MAXIMUM 2% IN ANY DIRECTION.

POOL SAFETY EQUIPMENT SHALL BE MOUNTED IN AN ACCESSIBLE LOCATION AND MOUNTED WITHIN MAXIMUM 48" AFF.

IF TABLE SEATING AREAS ARE PROVIDED, A MINIMUM OF (1) TABLE AT EACH TABLE SEATING AREA IS NOT TO EXCEED MAXIMUM 34" HEIGHT AND SHALL PROVIDE MINIMUM 30"Wx27"Hx19"D NET CLEAR ACCESSIBLE KNEE SPACE FOR FORWARD APPROACH.

IF TABLE UMBRELLAS ARE PROVIDED, WHEN OPEN, THE UMBRELLA MUST PROVIDE A MINIMUM OF 80" VERTICAL CLEARANCE.

NOTE:

- REFER TO SHEET 1C FOR CONSTRUCTION NOTES AND ACCESSIBILITY NOTES.
- REFER TO SHEET 5C-8C FOR POOL NOTES, SPECIFICATIONS AND DETAILS.
- OWNER TO PROVIDE REQUIRED SIGNAGE AT POOL AREA, INCLUDING 'NO DIVING' AND 'NO SWIMMING IN FOUNTAIN'.
- HANDICAP ACCESSIBLE GATE WITH KEY, CARD OR SIMPLEX TYPE LOCK ONLY. INSTALL ON BOTH SIDES OF GATE WHEN GATE SHIELD IS NOT INSTALLED. INSTALL ON OUTSIDE OF POOL FENCE, WITH LATCH ON POOL SIDE ONLY, WHEN GATE SHIELD IS INSTALLED. REFER TO A/1C.

POOL CLASSIFICATION: CLASS G

MAXIMUM NUMBER OF USERS IN POOL AT ANY TIME (50 SQ. FT. OF WATER SURFACE AREA PER USER)

POOL - 3,096 SQ. FT. / 15 = 206 USERS

POOL AND DECK ILLUMINATION:

ANY COMBINATION OF OVERHEAD AND UNDERWATER LIGHTING SHALL PROVIDE MAINTAINED ILLUMINATION NOT LESS THAN 10 HORIZONTAL FOOT-CANDLES (10 LUMENS PER SQUARE FOOT) AT THE POOL WATER SURFACE.

DECK AREA LIGHTING SHALL PROVIDE MAINTAINED ILLUMINATION OF NOT LESS THAN 10 HORIZONTAL FOOT-CANDLES (10 LUMENS PER SQUARE FOOT) AT THE WALKING SURFACE OF THE REQUIRED DECK (6'-0" AREA ADJACENT TO POOL COPING).

LIGHTING SPECIFICATIONS AND FIXTURE QUANTITY REQUIRED TO MEET MINIMUM STANDARDS OF THE TEXAS POOL CODE TO BE BY OTHERS.

POOL CONSTRUCTION LEGEND

- PROPOSED GRADE — XXXX
- TOP OF WALL GRADE — TW XXXX
- AREA DRAIN ELEVATION — AD. XXXX
- AREA DRAIN
- DECK DRAIN ELEVATION — DD. XXXX
- DECK DRAIN
- SUBSURFACE AREA DRAIN
- PROPOSED CONTOUR
- DIRECTION OF DRAINAGE
- BRICK VENEER WALL
- STONE VENEER WALL
- SLOPED WALL
- BRUSH FINISH CONCRETE
- SPECIAL PAVING (REFERENCE PLAN)
- SYNTHETIC TURF
- DECOMPOSED GRANITE WITH STABILIZER
- RIVER ROCK
- ORNAMENTAL STEEL POOL FENCE
- HANDRAIL / RAILING
- WALL MOUNTED LED STEP LIGHT
- POST LIGHT
- WALL MOUNTED SCONCE LIGHT
- LED LANDSCAPE ACCENT LIGHT
- POOL LIGHT (LED)
- LED LIGHT
- PVC DRAIN LINE
- JUNCTION BOX
- PROPOSED TREE BALL
- POOL DEPTH (FEET AND INCHES)
- POOL DIMENSIONS — 5'-0"
- BARRIER-FREE RAMP
- ACCESSIBLE ROUTE 1:20 MAX SLOPE
- IRRIGATION SLEEVE
- 5x5 CLEAR LANDING (2% MAXIMUM CROSS SLOPE)

POOL MATERIALS AND EQUIPMENT

POOL/SUN POOL/CONVERSATION POOL COPING :
CAST STONE COPING (12" WIDTH)
COLOR: TO BE DETERMINED.

POOL DECK FIELDS:
2x2 SCORED COLORED CONCRETE AND BRUSH FINISH COLORED CONCRETE
COLOR: TO BE DETERMINED.

POOL DECK ACCENT FIELDS:
CONCRETE PAVERS ON DEPRESSED CONCRETE SLAB
COLOR(S): TO BE DETERMINED.
MORTAR PAVER WHERE ACTING AS EDGE.
PAVERS AVAILABLE FROM KEYSTONE HARDSCAPES, 214-684-4421, OR APPROVED EQUAL
CITYSTONE I (6x12) STACK BANDING, BORDER AND INFILL FIELDS.

POOL/SUN POOL/CONVERSATION POOL TILE:
NOBLE TILE SUPPLY GLASS TILE
COLOR(S): TO BE DETERMINED.

POOL PLASTER:
NPT STONESCAPES FINISH
COLOR: FRENCH GRAY MINI

911 EMERGENCY TELEPHONE:
(1) WALL MOUNT WITH APPROPRIATE SIGNAGE. VERIFY LOCATION AND PROVIDE UTILITIES AS REQUIRED.
MODEL: EMERGENCY SPEAKER PHONE
*984POOL
OR APPROVED EQUAL
MANUF: RATH MICROTECH
1.800.451.1460
OR APPROVED EQUAL
VERIFY QUANTITY OF PHONES AND SIGNAGE REQUIRED BY CODE. ENSURE 5'x5' CLEAR AREA FOR W/C ACCESS. INSTALL TO MEET ALL ACCESSIBILITY CODES AND ENSURE CONTROLS ARE WITHIN 48" A.F.F.

ADA DRINKING FOUNTAIN:
ACCESSIBLE DRINKING FOUNTAIN IS LOCATED INSIDE BUILDING AT RESTROOM/FITNESS CORRIDOR. REFERENCE ARCHITECTURAL DRAWINGS. PROVIDE DIRECTIONAL SIGNAGE IN POOL COURTYARD TO DRINKING FOUNTAIN.
IN ADDITION, PROVIDE ADA DRINKING FOUNTAIN ON POOL DECK AT LOCATIONS SHOWN
MODEL: 4408M
COLOR: TO BE DETERMINED
MANUF: MOST DEPENDABLE FOUNTAINS
901-867-0099
OR APPROVED EQUAL
INSTALL PER MANUFACTURER'S SPECIFICATIONS AND PROVIDE UTILITIES AND FREEZE PROTECTION AS REQUIRED. INSTALL TO MEET ADA REQUIREMENTS.

HARDSCAPE MATRIX - SITE MATERIALS LIST

KEY	ITEM	FINISH	COLOR	QUANTITY	REMARKS
①	CITYSTONE I, 6 x 12, 60MM 90 DEGREE HERRINGBONE INFILL WITH SINGLE OR DOUBLE STACK HEADER COURSE PICTURE FRAME BORDER	STANDARD	TBD	PER PLAN	SAND-SET ON CONCRETE SUB-SLAB. KEYSTONE HARDSCAPES (KEYSTONEHARDSCAPES.COM), JOEY GUEDEA 214-684-4421. MORTAR PAVER WHERE ACTING AS EDGE.
②	CITYSTONE III, 12 x 12, 60MM STACK INFILL LAID 45 DEGREE TO BUILDING FACE AT LEASE FRONT DOOR WITH CITYSTONE I, 6 x 12, 60MM MULTI STACK BANDING IN DIRECTION SHOWN	STANDARD	TBD	PER PLAN	SAND-SET ON CONCRETE SUB-SLAB. KEYSTONE HARDSCAPES (KEYSTONEHARDSCAPES.COM), JOEY GUEDEA 214-684-4421. MORTAR PAVER WHERE ACTING AS EDGE.
③	CITYSTONE I, 6 x 12, 60MM, 90 DEGREE STACK IN DIRECTION SHOWN	STANDARD	TBD	PER PLAN	SAND-SET ON CONCRETE SUB-SLAB. KEYSTONE HARDSCAPES (KEYSTONEHARDSCAPES.COM), JOEY GUEDEA 214-684-4421. MORTAR PAVER WHERE ACTING AS EDGE.
④	COLORED CONCRETE WITH 2 x 2 SCORE	SALT FINISH	TBD	PER PLAN	DAVIS COLORS, 800-356-4848 (DAVISCOLORS.COM), OR APPROVED EQUAL.
⑤	RIVER ROCK, 3"-5" SIZE	N/A	SALT/PEPPER	PER PLAN	ALAMO STONE (ALAMOSTONE.COM), 800-501-0803 OR APPROVED EQUAL. 3" MINIMUM DEPTH INSTALLED OVER FILTER FABRIC. PROVIDE STEEL EDGE WHERE PAVEMENT EDGE IS NOT AVAILABLE.
⑥	DECOMPOSED GRANITE WITH STABILIZER SOLUTION	NATURAL	NATURAL	PER PLAN	ALAMO STONE (ALAMOSTONE.COM), 800-501-0803 OR APPROVED EQUAL. INSTALL TO MEET ADA REQUIREMENTS FOR AN ACCESSIBLE SURFACE.
⑦	LANDSCAPE LIMESTONE BOULDER 36"x 42" GENERAL SIZE	WEATHERED	WEATHERED	PER PLAN	TEXAS STONE SUPPLY (TXSTONESUPPLY.COM), 817-576-0600 OR APPROVED EQUAL. PARTIALLY BURY BOULDER FOR STABILITY. INSTALLED BOULDERS TO BE STABLE WITH NO ROCKING MOTION.
⑧	PLATINUM HEATMAXX 4T SYNTHETIC TURF	N/A	BLADE COLOR PER MANUFACTURER	PER PLAN	GO GREEN SYNTHETIC LAWN SOLUTIONS, 844-368-4765 (GOGREENSYNTURF.COM) OR APPROVED EQUAL. TURF TO BE INSTALLED PER MANUFACTURER'S SPECIFICATIONS. INSTALL TO MEET ADA REQUIREMENTS FOR AN ACCESSIBLE SURFACE. SYNTHETIC TURF TO BE NYLON MATERIAL AND HAVE MINIMUM 450 DEGREE HELT POINT AND MAXIMUM 1" PILE HEIGHT.
⑨	SPORTMAXX 36 2CU SYNTHETIC TURF (PUTTING GREEN ONLY	N/A	BLADE COLOR PER MANUFACTURER	PER PLAN	GO GREEN SYNTHETIC LAWN SOLUTIONS, 844-368-4765 (GOGREENSYNTURF.COM) OR APPROVED EQUAL. TURF TO BE INSTALLED PER MANUFACTURER'S SPECIFICATIONS. INSTALL TO MEET ADA REQUIREMENTS FOR AN ACCESSIBLE SURFACE. SYNTHETIC TURF TO BE NYLON MATERIAL WITH HIGH HEAT TOLERANCE AND APPROXIMATE 3/8" PILE HEIGHT.
Ⓒ	COLORED CONCRETE, SCORED AS SHOWN	BRUSH FINISH	TBD	PER PLAN	DAVIS COLORS, 800-356-4848 (DAVISCOLORS.COM), OR APPROVED EQUAL

HARDSCAPE MATRIX - SITE FURNISHINGS LIST

KEY	ITEM	FINISH	COLOR	QUANTITY	REMARKS
Ⓐ	FORMS + SURFACES FLOAT BENCH	POWDER COATED	ALUMINUM TEXTURE	8	FORMS + SURFACES FLOAT BENCH, BACKED - NO DIVIDER, 85PLO-T1250, POUDER COAT ALUMINUM TEXTURE. THERMALLY MODIFIED RED OAK HARDWOOD, FREESTANDING MOUNT (FORMS-SURFACES.COM)
Ⓑ	DOGIPOT ALUMINUM PET STATION, ITEM #003-BLK-L (WITH STEEL TRASH RECEPTACLE)	N/A	BLACK	4	THE PARK CATALOG, 866-280-9894 (WWW.THEPARKCATALOG.COM). INSTALL PER MANUFACTURER'S SPECIFICATIONS AND ANSI 4.29. ENSURE ADA ACCESSIBILITY FOR USER IS MAINTAINED.
Ⓒ	LIBERTY 25 FT ALUMINUM FLAGPOLE	SATIN ALUMINUM	N/A	2	LIBERTY FLAGPOLES 25 FT ALUMINUM, EXTERNAL HALYARD, COMMERCIAL GRADE, OR APPROVED EQUAL. INSTALL PER MANUFACTURER'S SPECIFICATIONS.
Ⓓ	ADA DRINKING FOUNTAIN MODEL NO. 4408M	N/A	BLACK	2	MOST DEPENDABLE FOUNTAINS, 800-551-6331, OR APPROVED EQUAL. INSTALL PER MANUFACTURER'S SPECIFICATIONS

NOTE:
LANDSCAPE CONTRACTOR TO PROVIDE A DESIGN/BUILD FRENCH DRAIN SYSTEM TIED TO CIVIL STORM LINE ALL AROUND POOL DECK.

REFERENCE SHEET 1C FOR CONSTRUCTION LEGEND, CONSTRUCTION NOTES AND ACCESSIBILITY NOTES.

0 4 8 16 24

ENVIRO DESIGN
LANDSCAPE ARCHITECTURE
SITE PLANNING
7424 Greenville Ave. Suite 200 Dallas, TX 75231 (214) 987-3010

RICHARD B. ANTHONY — REGISTERED LANDSCAPE ARCHITECT — 1776 — STATE OF TEXAS

THE CONTENTS OF THIS SET OF PLANS OR SPECIFICATIONS WERE PREPARED BY OR UNDER THE DIRECT SUPERVISION OF RICHARD B. ANTHONY, REGISTERED LANDSCAPE ARCHITECT, UNDER THE LAWS OF THE STATE OF TEXAS. THEY ARE NOT TO BE USED FOR ANY PURPOSE OTHER THAN THOSE SET FORTH IN THE RULES AND REGULATIONS OF THE TEXAS BOARD OF ARCHITECTURAL EXAMINERS. NO RELEASE OF INFORMATION CONTAINED HEREIN OR ANY LOSS OR DAMAGES RESULTING THEREFROM WILL BE MADE BY THE LANDSCAPE ARCHITECT OR HIS CONSULTANTS WITHOUT THE PRIOR CONSENT OF THE LANDSCAPE ARCHITECT. THESE PLANS AND SPECIFICATIONS ARE NOT TO BE USED BY ANY PERSON, FIRM OR CORPORATION FOR ANY PURPOSE WHATSOEVER UNTIL FULL PAYMENT IS MADE TO THE LANDSCAPE ARCHITECT'S EXPRESS WRITTEN PERMISSION.

REVISIONS
1. 01-02-26 VE UPDATES

BRAZOS OAKS PHASE II

TEEPLE PARTNERS
BRYAN, TEXAS

SCALE
1/8" = 1'-0"

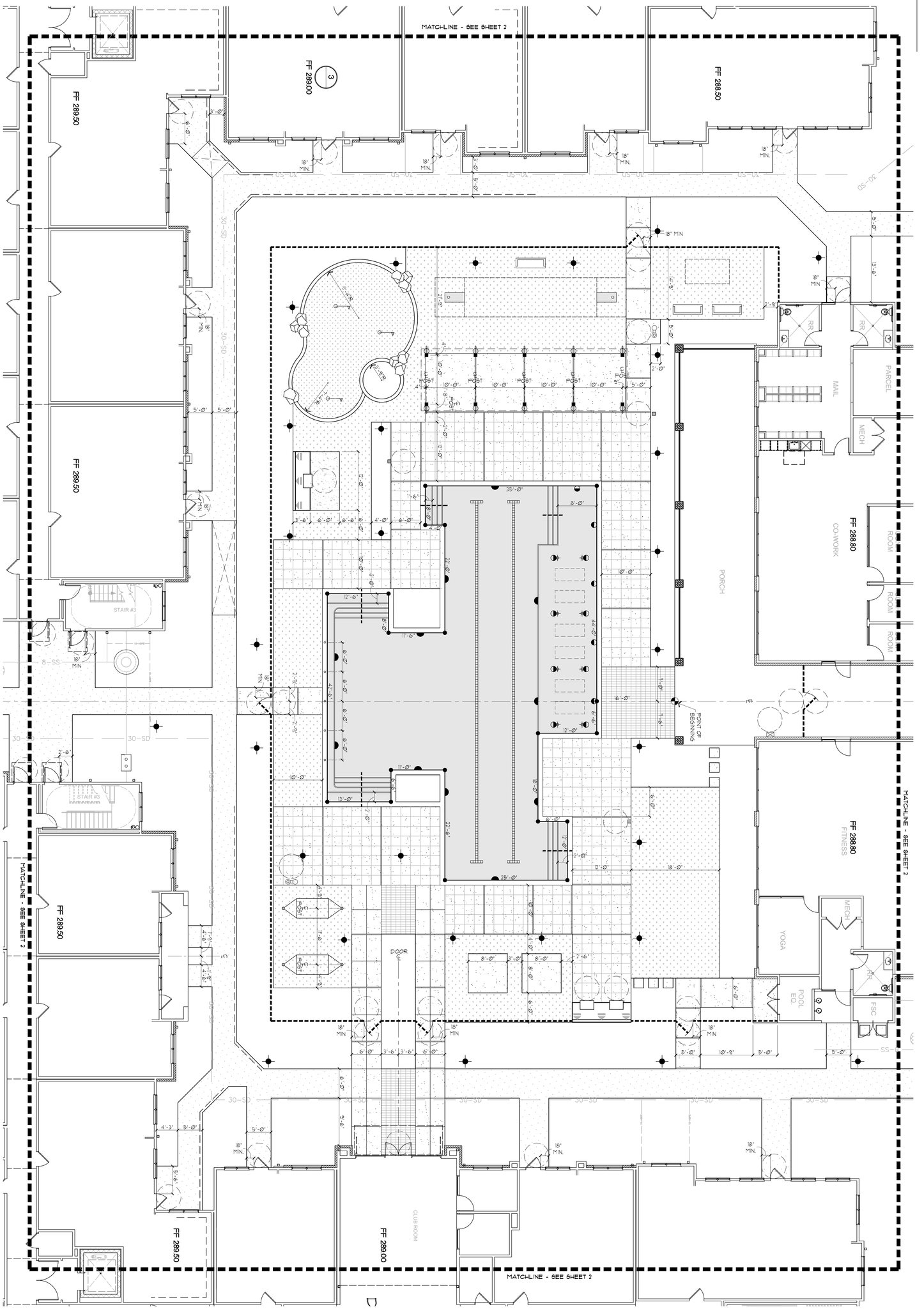
DATE
PERMIT SET
10-10-2025

TITLE
CONSTRUCTION

SHEET
4C OF 8

File Name: Brazos Oaks Phase II - construction.dwg
Plot Date: 01/05/2026 - 06:16pm

File Name: Brazos Oaks Phase II – construction.dwg
Plot Date: 01/05/2026 – 06:18pm



REFERENCE SHEET 1C FOR CONSTRUCTION LEGEND, GENERAL NOTES AND ACCESSIBILITY NOTES

0 4 8 16 24

BRAZOS OAKS PHASE II

TEEPLE PARTNERS
BRYAN, TEXAS

REVISIONS
1 01-02-26 VE UPDATES

SCALE 1/8" = 1'-0"
DATE PERMIT SET 10-10-2025
TITLE CONSTRUCTION
SHEET 4.1C OF 8

ENVIRO DESIGN
LANDSCAPE ARCHITECTURE
SITE PLANNING
7424 Greenville Ave. Suite 200 Dallas, TX 75231 (214) 987-3010

POOL SPECIFICATIONS

PART 1 – GENERAL

1.01 SCOPE
- A. PROVIDE COMPLETE INSTALLATION AS DETAILED.

1.02 QUALITY ASSURANCE
- A. POOL CONTRACTOR SHALL VERIFY THAT THIS DESIGN COMPLIES WITH ALL APPLICABLE BUILDING, PLUMBING AND ELECTRICAL CODES BEFORE CONSTRUCTION. ANY DISCREPANCY BETWEEN THE POOL DESIGN AND/OR SPECIFICATIONS AND THE GOVERNING CODES SHALL BE REPORTED IMMEDIATELY UPON DISCOVERY, IN WRITING, TO THE OWNER AND THE LANDSCAPE ARCHITECT. THE CONTRACTOR ASSUMES ALL RESPONSIBILITY FOR ANY DEFICIENCIES NOT REPORTED TO THE LANDSCAPE ARCHITECT AND OWNER.

1.03 PERMITS
- A. POOL CONTRACTOR IS RESPONSIBLE FOR OBTAINING AND MEETING ALL APPLICABLE PERMITS FOR CONSTRUCTION OF, BUT NOT LIMITED TO, THE FOLLOWING: ALL POOL EQUIPMENT, PIPING, POOL SHELL, TILE, DEPTH MARKERS, POOL HANDRAILS, POOL STEPS, COPING, ELECTRICAL WORK AND ANY OTHER POOL RELATED ITEMS.

1.04 SUBMITTALS
- A. POOL EQUIPMENT, PIPING AND STEEL REINFORCING SCHEDULE IS TO BE SUBMITTED WITH THE POOL BID. THE STEEL REINFORCING SCHEDULE IS TO BE APPROVED AND SEALED BY AN ENGINEER AND STATE THAT IT WILL MEET THE PARTICULAR SITE CONDITIONS. STRUCTURAL, MECHANICAL AND ELECTRICAL ASPECTS OF THE POOL DESIGN SHALL BE DESIGNED BY PROFESSIONAL ENGINEERS CERTIFIED TO PERFORM SUCH WORK.
- B. UPON COMPLETION, PROVIDE COMPLETE OPERATIONS MANUAL AND EQUIPMENT BROCHURES, NEATLY BOUND IN BINDER, TWO COPIES.
- C. POOL CONTRACTOR TO SUBMIT A LIST OF MATERIALS WITH PROPOSAL. FINAL SELECTION OF MATERIALS SHALL BE SUBMITTED TO AND APPROVED BY THE OWNER BEFORE CONSTRUCTION. MATERIALS TO BE SUBMITTED FOR APPROVAL INCLUDE DECK FINISHES, DECK DRAINS, EXPANSION JOINT MATERIAL, POOL WALL FINISH AND COLOR, POOL COPING, POOL TILE, DEPTH MARKERS, HANDRAILS, INLETS, AND LIGHTS. CHANGE ORDERS SHALL BE ISSUED FOR ANY SELECTIONS BY THE OWNER THAT DIFFER FROM ITEMS BID, OR REPRESENT AN INCREASE IN COST.

1.05 SITE CONDITIONS
- A. THE POOL CONTRACTOR SHALL VERIFY SITE CONDITIONS PRIOR TO CONSTRUCTION AND BRING ANY DISCREPANCIES BETWEEN SITE AND PLAN TO THE ATTENTION OF THE OWNER AND LANDSCAPE ARCHITECT IMMEDIATELY UPON DISCOVERY.
- B. THE GENERAL CONTRACTOR IS RESPONSIBLE FOR ROUGH GRADING THE POOL AREA TO WITHIN SIX INCHES OF THE FINISHED GRADE BEFORE POOL EXCAVATION.
- C. UTILITIES TO THE PUMP ROOM LOCATION WILL BE PROVIDED BY THE GENERAL CONTRACTOR.

1.06 WARRANTY
- A. PROVIDE A MINIMUM FIVE-YEAR WRITTEN GUARANTEE FOR THE POOL SHELL AGAINST FAILURE TO PERFORM. GUARANTEE POOL EQUIPMENT FOR A MINIMUM OF ONE YEAR AFTER FINAL ACCEPTANCE.

PART A2 – PRODUCTS

2.01 SAND FILTER
- A. MEETS NATIONAL SANITATION FOUNDATION STANDARDS.

2.02 GUNITE
- A. CONTRACTOR TO VERIFY CONCRETE SPECIFICATIONS WITH A STRUCTURAL ENGINEER FOR SPECIFIC SITE CONDITIONS.

2.03 HAIR AND LINT CATCHER
- A. INSTALL ON THE SUCTION SIDE OF THE PUMP. AREA OF CATCHER TO BE A MINIMUM OF FOUR TIMES THE CROSS SECTIONAL AREA OF INLET PIPE.

2.04 MAIN DRAIN OUTLET
- A. BY SWIMQUIP OR APPROVED EQUAL WITH HYDROSTATIC RELIEF VALVE AND PERFORATED COLLECTION TUBE.
- B. ALL MAIN DRAIN SUCTION PIPES MUST COME FROM AT LEAST TWO (2) SOURCES. REFERENCE LOCAL, STATE AND NATIONAL CODES.

2.05 PVC PIPING
- A. SCHEDULE 40, WITH SCHEDULE 40 FITTINGS.

2.06 PLASTER
- A. SUBMIT COLOR SAMPLES OR EXISTING POOL EXAMPLES FOR APPROVAL.

2.07 PUMP
- A. MUST BE OF ADEQUATE SIZE TO TURN OVER POOL WASTE CAPACITY WITHIN FIVE HOURS OR PER LOCAL OR STATE CODES.
- B. VERIFY MINIMUM POOL CODE REQUIREMENTS.

2.08 SKIMMER
- A. BY SWIMQUIP, U-3 OR APPROVED EQUAL AUTOMATIC SURFACE SKIMMER. ONE PER 500 SQUARE FEET MINIMUM. VERIFY MINIMUM POOL CODE REQUIREMENTS.

2.09 UNDERWATER LIGHTING
- A. AS SHOWN ON MATERIALS LIST, OR PLAN AND DETAILS.

2.10 DECK MATERIAL
- A. DECK SURFACE SHALL BE TEXTURED FOR POSITIVE FOOT TRACTION.

2.11 DEPTH MARKERS
- A. DEPTH MARKERS AND "NO DIVING" NOTATIONS SHALL BE MADE IN ACCORDANCE WITH GOVERNING CODES. AT A MINIMUM, DEPTH MARKERS SHALL BE INSTALLED FLUSH WITH THE POOL DECK AND ON POOL TILES IN LOCATIONS AROUND THE POOL MARKING THE DEPTH AT EVERY SIX (6) INCHES OF CHANGE.

2.12 AUTOMATIC WATER LEVELER
- A. SPAS AND FOUNTAINS INDEPENDENT OF THE MAIN POOL SHALL HAVE AN AUTOMATIC WATER LEVELER INSTALLED IN ACCORDANCE WITH MANUFACTURER'S DIRECTIONS AND PER APPLICABLE POOL CODES. LEVELER TO BE NOYES "POOL MISER" OR EQUIVALENT.

PART 3 – EXECUTION

3.01 STAKING
- A. STAKE OUT POOL AND FINISHED GRADES. NOTIFY LANDSCAPE ARCHITECT AND RECEIVE APPROVAL PRIOR TO EXCAVATION. VERIFY EXISTING CONDITIONS, NOTIFY THE LANDSCAPE ARCHITECT OF ANY DISCREPANCIES.

3.02 TREE PROTECTION
- A. PROTECT EXISTING TREES. DO NOT CUT OR FILL BENEATH TREES UNLESS SPECIFICALLY SHOWN ON THE PLANS. DO NOT TRENCH WITHIN DRIP LINE OF TREES.

3.03 EXCAVATION
- A. SOIL IS UNCLASSIFIED.

3.04 STEEL
- A. CONTRACTOR TO SUBMIT SCHEDULE, APPROVED AND SEALED BY STRUCTURAL ENGINEER, WITH PROPOSAL.

3.05 GUNITE
- A. TO BE DONE IN CONTINUOUS OPERATION OR AS APPROVED BY STRUCTURAL ENGINEER.
- B. POOL TO BE GROUNDED PER CODE.
- C. POOL WALLS, FLOOR AND BEAMS TO BE GUNITE.

3.06 PIPING
- A. ALL PIPING SHALL BE ROUTED AROUND TREES THAT ARE TO BE PLANTED ADJACENT TO THE POOL.

3.07 JUNCTION BOXES
- A. INSTALL AS SHOWN ON PLANS.

3.08 LINES
- A. PROVIDE POOL FILL LINES AND POOL OVERFLOW LINES.

3.09 PLASTER
- A. TROWEL TO SMOOTH, DENSE IMPERVIOUS SURFACE FREE FROM BLEMISHES. MINIMUM THICKNESS OF ½ INCH.

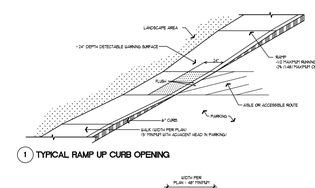
3.10 ADJUSTING
- A. SUPPLY ALL REQUIRED START UP CHEMICALS AND BALANCE POOL. MEET WITH OWNER'S REPRESENTATIVE TO DISCUSS POOL OPERATION.

3.11 CLEANING
- A. KEEP PREMISES NEAT AND ORDERLY. REMOVE DEBRIS FROM SITE AND LEAVE AREAS IN A BROOM CLEAN CONDITION.

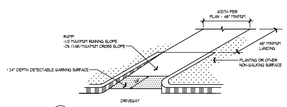
3.12 CONFORMANCE
- A. CONTRACTOR TO CONFIRM THAT THE ABOVE SPECIFICATIONS AND ALL POOL CONSTRUCTION WORK, MEETS OR EXCEEDS ALL GOVERNMENT CODES AND REGULATIONS.

POOL NOTES
(ONLY AS APPLICABLE TO GARAGE ROOF DECK POOL CONSTRUCTION)

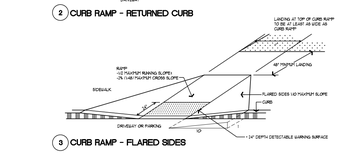
1. POOL CONTRACTOR IS RESPONSIBLE FOR THE QUALITY OF WORKMANSHIP, SUPERINTENDENCE AND SCHEDULING OF WORK UNDER HIS AND THE SUBCONTRACTOR'S AGREEMENT. CONTRACTOR WILL BE SOLELY RESPONSIBLE FOR THIS WORK, AND SHALL PROMPTLY CORRECT, AT CONTRACTOR'S EXPENSE, ANY DEFECTIVE WORK DURING THE CONSTRUCTION OF THE PROJECT OR THE WARRANTY PERIOD THEREAFTER. POOL CONTRACTOR IS RESPONSIBLE FOR EMPLOYING A STRUCTURAL ENGINEER FOR REQUIRED POOL ENGINEERING.
2. THE POOL CONTRACTOR SHALL PROVIDE CONSTRUCTION METHODS AND COMPATIBLE COMPONENTS REQUIRED FOR COMPLETE AND OPERABLE SYSTEMS FOR SWIMMING POOL, FOUNTAIN AND/OR SPA INCLUDING, BUT NOT LIMITED TO, EXCAVATION, DEWATERING OF CONSTRUCTION AREA, AND REMOVAL OF EXCESS EARTH FROM SITE.
3. THE OWNER OR OWNER'S MANAGEMENT SHALL BE RESPONSIBLE FOR INSTALLATION AND MAINTENANCE OF POOL WARNING SIGNS AND SAFETY EQUIPMENT IN THE POOL AREA TO COMPLY WITH STATE AND LOCAL CODES, AND STATE AND LOCAL CODE GUIDELINES.
4. THE GENERAL CONTRACTOR IS RESPONSIBLE FOR ROUGH GRADING IN THE POOL AREA. THE GRADE PROVIDED SHALL BE WITHIN SIX INCHES OF FINISHED GRADE BEFORE POOL EXCAVATION BEGINS.
5. THE POOL CONTRACTOR WILL STAKE OUT THE POOL AND SET THE FINISHED GRADE. THE LANDSCAPE ARCHITECT OR OWNER WILL BE NOTIFIED AND APPROVE THIS WORK PRIOR TO EXCAVATION.
6. POOL LIGHTS AND JUNCTION BOXES TO BE INSTALLED PER FEDERAL, STATE AND LOCAL CODES BY POOL CONTRACTOR. POOL DECK LIGHTING SHALL FULLY ILLUMINATE THE POOL DECK AND BE IN ACCORDANCE WITH THE GOVERNING STANDARDS. UNDERWATER LIGHTING SHALL BE IN ACCORDANCE WITH GOVERNING CODES. ALL POST LIGHTS AND LANDSCAPE LIGHTING SHALL BE A MINIMUM OF 10'-0" FROM POOL WATER'S EDGE OR AS REQUIRED BY LOCAL CODES AND GUIDELINES.
7. REQUIRED UTILITIES AT THE POOL FILTER/EQUIPMENT LOCATION TO BE SUPPLIED BY THE GENERAL CONTRACTOR.
8. AREA DRAIN SIZE AND PVC DRAIN LINE SIZE AND GRADE TO BE DETERMINED BY CIVIL ENGINEER AND SHALL MEET MINIMUM REQUIREMENTS.
   - *DECK DRAINS (LOCATED IN PAVED AREAS) - ALL DRAINS TO BE CAPPED WITH A MINIMUM 4" ROUND GRATE
   - *PLANTER DRAINS (LOCATED IN SHRUB AND/OR GROUNDCOVER AREAS) - ALL DRAINS TO BE CAPPED WITH A MINIMUM 6" ATRIUM GRATE.
9. ALL POOL ENCLOSURE GATES AND FENCES TO COMPLY WITH STATE AND LOCAL CODES.
10. ALL PIPING SHALL BE 24" DEEP MINIMUM IN ALL PLANTING AREAS, AND ROUTED AROUND PROPOSED OR EXISTING TREES.
11. POOL CONTRACTOR IS RESPONSIBLE FOR TEMPORARY FENCING DURING CONSTRUCTION.
12. FINISH GRADES NEXT TO WALKS AND POOL DECKS SHALL BE THE RESPONSIBILITY OF THE POOL CONTRACTOR.
13. POOL CONTRACTOR SHALL PROVIDE SWIMMING POOL HANDICAP LIFTER ANCHOR SLEEVES AS SHOWN ON THE DRAWINGS. AS AN ALTERNATE, POOL CONTRACTOR TO ALSO PROVIDE A PRICE FOR SWIMMING POOL LIFTER AND RELATED ITEMS. HOYER SWIMMING POOL LIFT MODEL NUMBER SS-HSP-1; OR EQUAL, AVAILABLE FROM PATIENTLIFTUSA (PATIENTLIFTUSA.COM) 888-826-4423. IF ALTERNATE IS SELECTED BY OWNER, THE PORTABLE LIFT SHALL BE KEPT BY MANAGEMENT UNTIL REQUESTED FOR USE.
14. HANDICAP ACCESSIBLE GATE WITH KEY CARD OR SIMPLEX TYPE LOCK ACCESS ONLY SHALL BE INSTALLED AT LOCATION SHOWN BY "4" ON PLAN. REFERENCE DETAILS.
15. LIGHT LOCATIONS AS INDICATED ON PLANS ARE RECOMMENDED LOCATIONS ONLY. FINAL FIXTURE QUANTITY AND LOCATIONS MAY VARY DUE TO OWNER'S SELECTION OF LAMP TYPE, LAMP WATTAGE, FOOT CANDLE INTENSITY AND HEIGHT OF FIXTURE. OWNER OR OWNER'S LIGHTING CONSULTANT TO DETERMINE REQUIRED ILLUMINATION.
16. "911 EMERGENCY TELEPHONE" TO BE READILY ACCESSIBLE TO SWIMMING POOL FOR EMERGENCY USE. REFERENCE PLAN FOR LOCATION. PROVIDE DIRECTIONAL SIGNAGE AS REQUIRED.
17. ALL STRUCTURAL DESIGN AND DETAILS BY OTHERS.
18. SHOWER REQUIREMENTS FOR POOL FACILITIES TO BE CONFIRMED BY THE LOCAL HEALTH DEPARTMENT OR OTHER AUTHORIZED AGENCY.



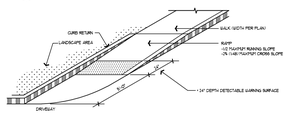
1 TYPICAL RAMP UP CURB OPENING



2 CURB RAMP - RETURNED CURB



3 CURB RAMP - FLARED SIDES



4 TYPICAL RAMP UP CURB OPENING

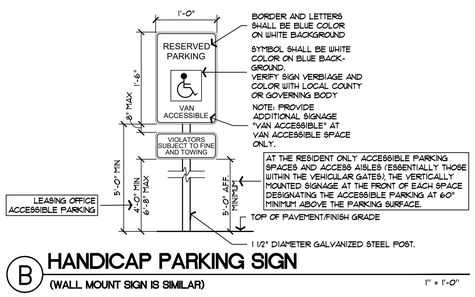
2012 TAS (TEXAS ACCESSIBILITY STANDARDS) - SECTION 406 CURB RAMPS

CURB RAMPS LOCATED IN THE PUBLIC RIGHT-OF-WAY SHALL HAVE A 24" MINIMUM DEPTH DETECTABLE WARNING SURFACE (MUST EXTEND THE FULL WIDTH OF THE CURB RAMP OR LANDING).

REFERENCE ARCHITECTURAL DRAWING PACKAGE FOR FURTHER ACCESSIBILITY GUIDELINES AND TAS REQUIREMENTS.

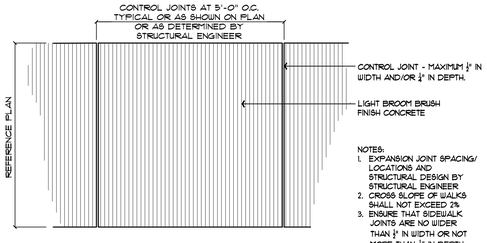
A BARRIER FREE CURB RAMPS

SCALE - NONE



B HANDICAP PARKING SIGN
(WALL MOUNT SIGN IS SIMILAR)

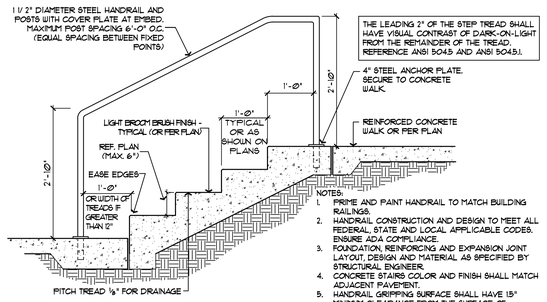
1" = 1'-0"



NOTES:
1. EXPANSION JOINT SPACING/ LOCATIONS AND STRUCTURAL DESIGN BY STRUCTURAL ENGINEER
2. CROSS SLOPE OF WALKS SHALL NOT EXCEED 2%
3. ENSURE THAT SIDEWALK JOINTS ARE NO WIDER THAN ¼" IN WIDTH OR NOT MORE THAN ½" IN DEPTH.

C SIDEWALK
BRUSH FINISH CONCRETE - TYPICAL PLAN VIEW

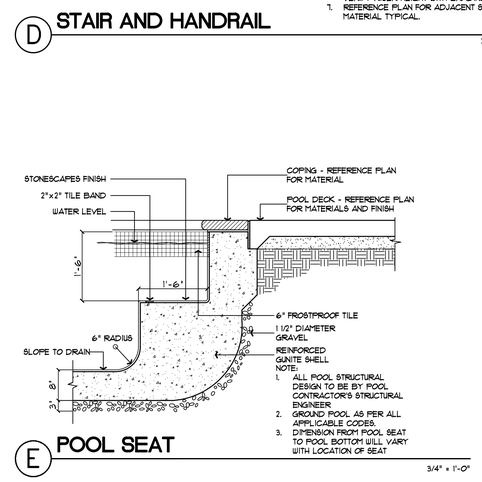
3/4" = 1'-0"



NOTES:
1. PAINT AND PAINT HANDRAIL TO MATCH BUILDING RAILINGS.
2. HANDRAIL CONSTRUCTION AND DESIGN TO MEET ALL FEDERAL, STATE AND LOCAL APPLICABLE CODES. ENSURE ADA COMPLIANCE.
3. FOUNDATION, REINFORCING AND EXPANSION JOINT LAYOUT, DESIGN AND MATERIAL AS SPECIFIED BY STRUCTURAL ENGINEER.
4. CONCRETE STAIRS COLOR AND FINISH SHALL MATCH ADJACENT PAVEMENT.
5. HANDRAIL GRIPPING SURFACE SHALL HAVE 15" MINIMUM CLEARANCE FROM THE SURFACE OF ADJACENT WALL.
6. ALL RISER HEIGHT SHALL REMAIN CONSISTENT. VERIFY RISER HEIGHT WITH GRADING PLAN.
7. REFERENCE PLAN FOR ADJACENT SIDEWALK MATERIAL TYPICAL.

D STAIR AND HANDRAIL

3/4" = 1'-0"



NOTES:
1. ALL POOL STRUCTURAL DESIGN TO BE BY POOL CONTRACTOR'S STRUCTURAL ENGINEER.
2. GROUND POOL AS PER ALL APPLICABLE CODES.
3. DIMENSION FROM POOL SEAT TO POOL BOTTOM WILL VARY WITH LOCATION OF SEAT

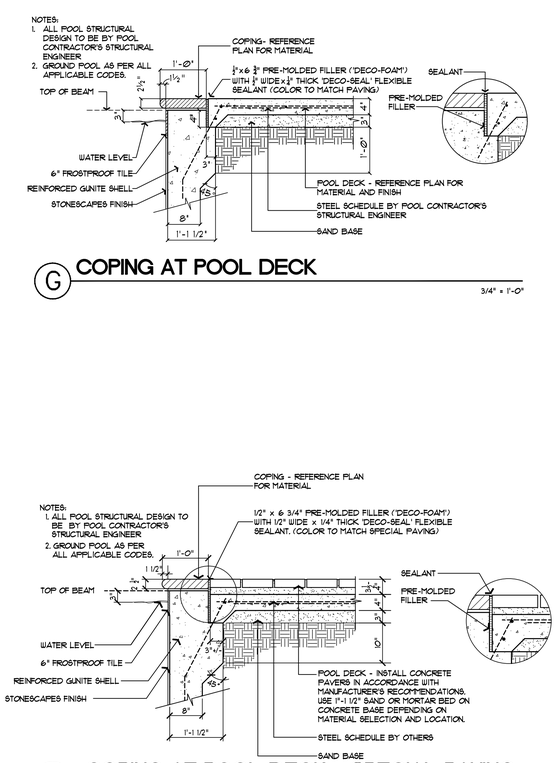
E POOL SEAT

3/4" = 1'-0"

NOTES:
1. ALL POOL STRUCTURAL DESIGN TO BE BY POOL CONTRACTOR'S STRUCTURAL ENGINEER.
2. GROUND POOL AS PER ALL APPLICABLE CODES.
3. REFERENCE PLAN FOR NUMBER OF STEPS.

F POOL STEPS

3/4" = 1'-0"

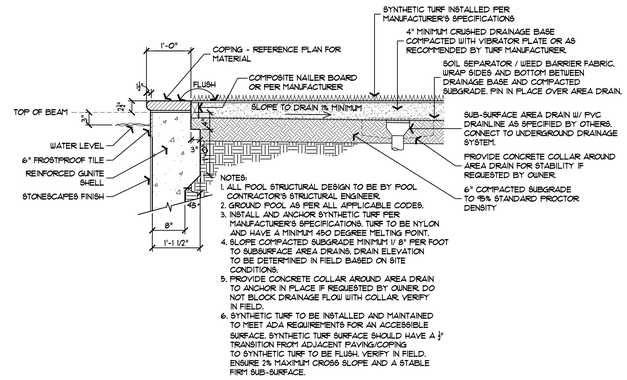


H COPING AT POOL DECK - SPECIAL PAVING

3/4" = 1'-0"

G COPING AT POOL DECK

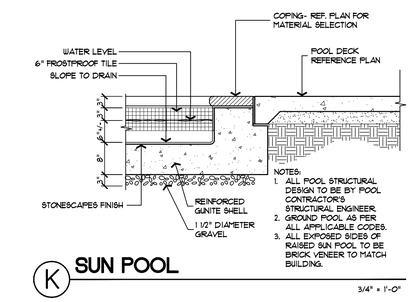
3/4" = 1'-0"



NOTES:
1. ALL POOL STRUCTURAL DESIGN TO BE BY POOL CONTRACTOR'S STRUCTURAL ENGINEER.
2. GROUND POOL AS PER ALL APPLICABLE CODES.
3. INSTALL AND ANCHOR SYNTHETIC TURF PER MANUFACTURER'S SPECIFICATIONS. TURF TO BE NYLON AND HAVE A MINIMUM 450 DEGREE MELTING POINT.
4. SLOPE COMPACTED SUBGRADE MINIMUM 1/ 8" PER FOOT TO SUBSURFACE AREA DRAINS. DRAIN ELEVATION TO BE DETERMINED IN FIELD BASED ON SITE CONDITIONS.
5. PROVIDE CONCRETE COLLAR AROUND AREA DRAIN TO ANCHOR IN PLACE IF REQUESTED BY OWNER. DO NOT BLOCK DRAINAGE FLOW WITH COLLAR. VERIFY IN FIELD.
6. SYNTHETIC TURF TO BE INSTALLED AND MAINTAINED TO MEET ADA REQUIREMENTS FOR AN ACCESSIBLE SURFACE. SYNTHETIC TURF SURFACE SHOULD HAVE A ¼" TRANSITION FROM ADJACENT PAVING/COPING TO SYNTHETIC TURF TO BE FLUSH. VERIFY IN FIELD. ENSURE 2% MAXIMUM CROSS SLOPE AND A STABLE FIRM SUB-SURFACE.

J COPING AT SYNTHETIC TURF

3/4" = 1'-0"



NOTES:
1. ALL POOL STRUCTURAL DESIGN TO BE BY POOL CONTRACTOR'S STRUCTURAL ENGINEER.
2. GROUND POOL AS PER ALL APPLICABLE CODES.
3. ALL EXPOSED SIDES OF RAISED SUN POOL TO BE BRICK VENEER TO MATCH BUILDING.

K SUN POOL

3/4" = 1'-0"

ENVIRO DESIGN
LANDSCAPE ARCHITECTURE
SITE PLANNING
7424 Greenville Ave. Suite 200 Dallas, TX 75231 (214) 987-5010

RICHARD B. HATMAKER
REGISTERED LANDSCAPE ARCHITECT
1776
STATE OF TEXAS

THIS ELECTRONIC DRAWING FILE OR PRINTOUT THEREOF IS PROVIDED BY ENVIRO DESIGN, LANDSCAPE ARCHITECTURE, SITE PLANNING TO THE CLIENT, AND MAINTAINS THE ORIGINAL FILE. THE ELECTRONIC INFORMATION CONTAINED IN THIS FILE IS THE PROPERTY OF ENVIRO DESIGN, LANDSCAPE ARCHITECTURE, SITE PLANNING AND SHALL NOT BE USED FOR ANY PURPOSE OTHER THAN THAT AGREED TO IN WRITING BY ENVIRO DESIGN, LANDSCAPE ARCHITECTURE, SITE PLANNING. ANY USE OF THE INFORMATION CONTAINED IN THIS FILE, OR ANY MODIFICATIONS OR ALTERATIONS MADE TO THE INFORMATION CONTAINED IN THIS FILE BY ANY PARTY OTHER THAN ENVIRO DESIGN, LANDSCAPE ARCHITECTURE, SITE PLANNING WITHOUT THE EXPRESS AND WRITTEN PERMISSION AND CONSENT OF ENVIRO DESIGN, LANDSCAPE ARCHITECTURE, SITE PLANNING SHALL BE AT THE SOLE RISK OF THE PARTY MAKING SUCH CHANGES OR MODIFICATIONS, AND ANY MODIFICATION TO THE ELECTRONIC INFORMATION CONTAINED IN THIS FILE WITHOUT THE EXPRESS AND WRITTEN PERMISSION AND CONSENT OF ENVIRO DESIGN, LANDSCAPE ARCHITECTURE, SITE PLANNING SHALL BE AT THE SOLE RISK OF THE PARTY MAKING SUCH CHANGES OR MODIFICATIONS, AND ANY MODIFICATION TO THE ELECTRONIC INFORMATION CONTAINED IN THIS FILE WITHOUT THE EXPRESS AND WRITTEN PERMISSION AND CONSENT OF ENVIRO DESIGN, LANDSCAPE ARCHITECTURE, SITE PLANNING SHALL BE AT THE SOLE RISK OF THE PARTY MAKING SUCH CHANGES OR MODIFICATIONS.

REVISIONS
- 01-02-26 VE UPDATES

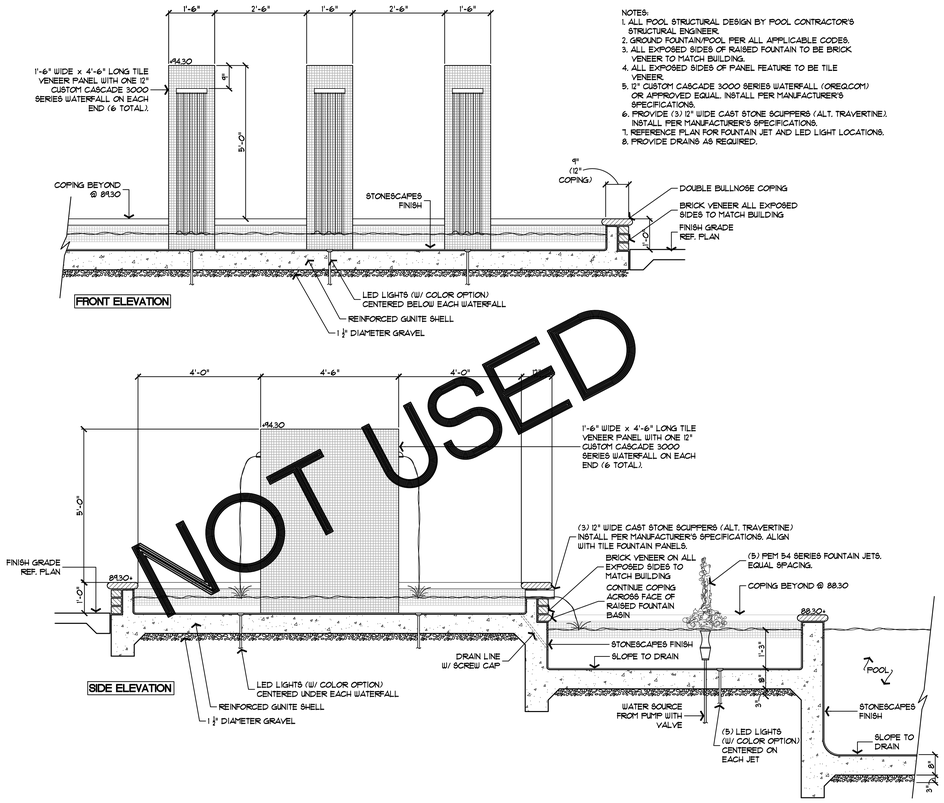
BRAZOS OAKS PHASE II
TEEPLE PARTNERS
BRYAN, TEXAS

SCALE
AS SHOWN

DATE
PERMIT SET
10-10-2025

TITLE
CONSTRUCTION DETAILS

SHEET
5C OF 8

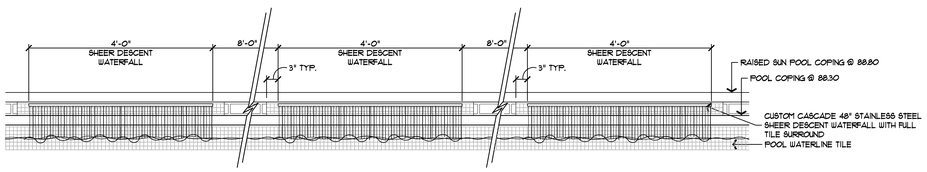


NOTES:
1. ALL POOL STRUCTURAL DESIGN BY POOL CONTRACTOR'S STRUCTURAL ENGINEER.
2. GROUND FOUNTAIN/POOL PER ALL APPLICABLE CODES.
3. ALL EXPOSED SIDES OF RAISED FOUNTAIN TO BE BRICK VENEER TO MATCH BUILDING.
4. ALL EXPOSED SIDES OF PANEL FEATURE TO BE TILE VENEER.
5. 12" CUSTOM CASCADE 3000 SERIES WATERFALL (OREQ.COM) OR APPROVED EQUAL. INSTALL PER MANUFACTURER'S SPECIFICATIONS.
6. PROVIDE (3) 12" WIDE CAST STONE SCUPPERS (ALT. TRAVERTINE). INSTALL PER MANUFACTURER'S SPECIFICATIONS.
7. REFERENCE PLAN FOR FOUNTAIN JET AND LED LIGHT LOCATIONS.
8. PROVIDE DRAINS AS REQUIRED.

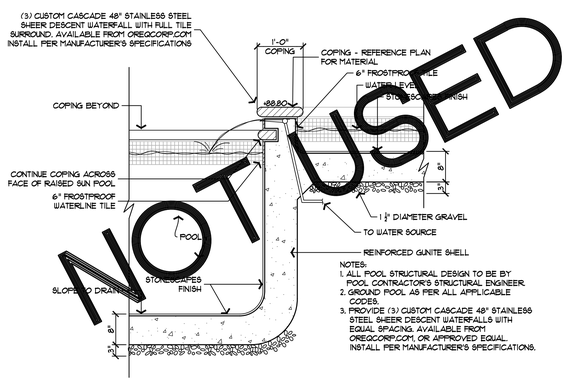
NOT USED

A WATERFALL PANELS / JETS / SCUPPERS AT RAISED FOUNTAIN BASIN

1/2" = 1'-0"



ELEVATION

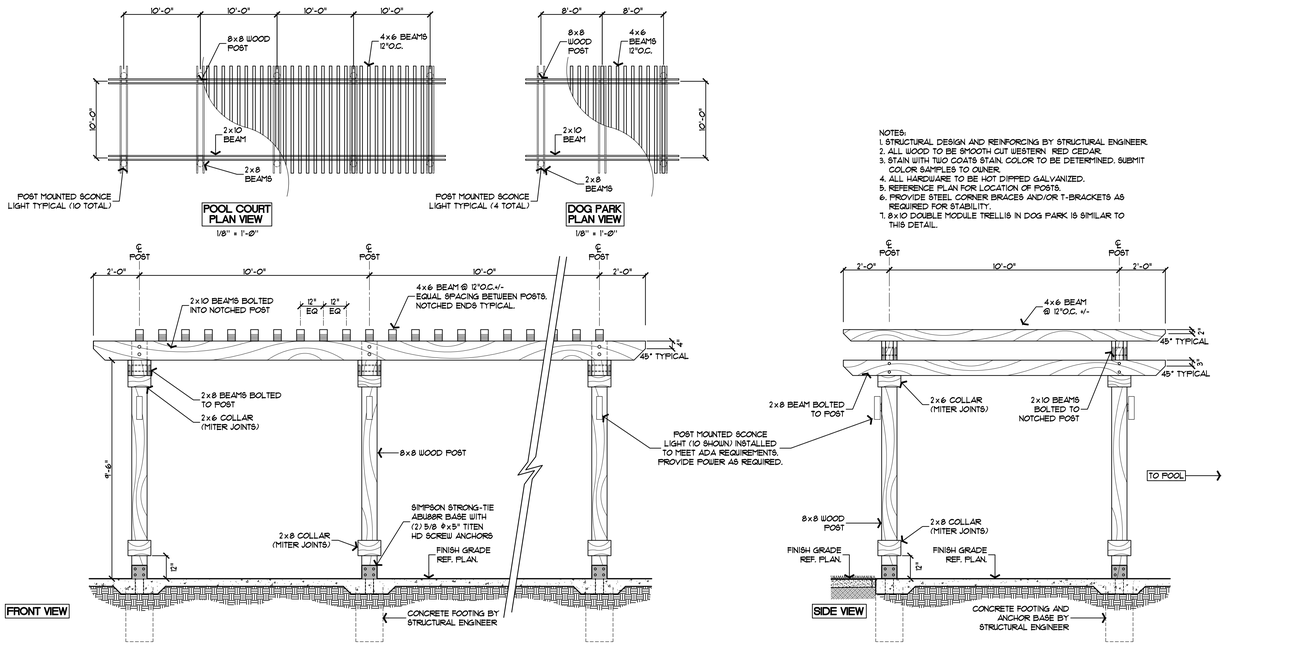


NOTES:
1. ALL POOL STRUCTURAL DESIGN TO BE BY POOL CONTRACTOR'S STRUCTURAL ENGINEER.
2. GROUND POOL AS PER ALL APPLICABLE CODES.
3. PROVIDE (3) CUSTOM CASCADE 48" STAINLESS STEEL SHEER DESCENT WATERFALLS WITH EQUAL SPACING. AVAILABLE FROM OREGCORP.COM, OR APPROVED EQUAL. INSTALL PER MANUFACTURER'S SPECIFICATIONS.

NOT USED

B SHEER DESCENT WATERFALL • RAISED SUN POOL

3/4" = 1'-0"

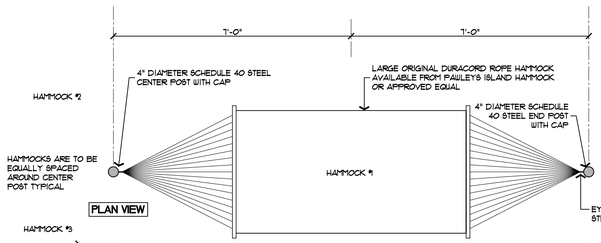


NOTES:
1. STRUCTURAL DESIGN AND REINFORCING BY STRUCTURAL ENGINEER.
2. ALL WOOD TO BE SMOOTH CUT WESTERN RED CEDAR.
3. STAIN WITH TWO COATS STAIN, COLOR TO BE DETERTINED. SUBMIT COLOR SAMPLES TO OWNER.
4. ALL HARDWARE TO BE HOT DIPPED GALVANIZED.
5. REFERENCE PLAN FOR LOCATION OF POSTS.
6. PROVIDE STEEL CORNER BRACES AND/OR T-BRACKETS AS REQUIRED FOR STABILITY.
7. 8x10 DOUBLE MODULE TRELLIS IN DOG PARK IS SIMILAR TO THIS DETAIL.

C WOOD SHADE STRUCTURE

POOL COURTYARD (DOG PARK SHADE STRUCTURE IS SIMILAR)

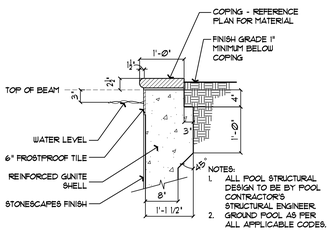
3/8" = 1'-0"



NOTES:
1. PRIME AND PAINT POSTS TO MATCH BUILDING RAILINGS.
2. CAP EXPOSED ENDS OF STEEL MEMBERS. GRIND SMOOTH.
3. REINFORCING AND FOOTING FOR POSTS BY STRUCTURAL ENGINEER.
4. LARGE ORIGINAL DURACORD ROPE HAMMOCK (OATMEAL COLOR) AVAILABLE FROM PAULEY'S ISLAND HAMMOCKS, 877-401-9017 (PAULEYS ISLANDHAMMOCKS.COM), OR AS SELECTED BY OWNER. ANCHOR TO STEEL POSTS PER MANUFACTURER'S SPECIFICATIONS.
5. REFERENCE PLAN FOR LAYOUT OF STEEL POSTS AND HAMMOCKS. SINGLE CENTERED POST TO ACT AS ONE CONNECTION POINT FOR ALL THREE HAMMOCKS.

D STEEL POSTS W/ HAMMOCK

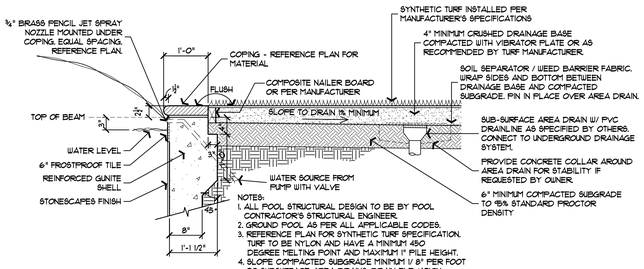
1/2" = 1'-0"



NOTES:
1. ALL POOL STRUCTURAL DESIGN TO BE BY POOL CONTRACTOR'S STRUCTURAL ENGINEER.
2. GROUND POOL AS PER ALL APPLICABLE CODES.

E COPING AT PLANTER

3/4" = 1'-0"



NOTES:
1. ALL POOL STRUCTURAL DESIGN TO BE BY POOL CONTRACTOR'S STRUCTURAL ENGINEER.
2. GROUND POOL AS PER ALL APPLICABLE CODES.
3. REFERENCE PLAN FOR SYNTHETIC TURF SPECIFICATION. TURF TO BE NYLON AND HAVE A MINIMUM 450 DEGREE MELTING POINT AND MAXIMUM 1" PILE HEIGHT.
4. SLOPE COMPACTED SUBGRADE MINIMUM 1/ 8" PER FOOT TO SUBSURFACE AREA DRAINS. DRAIN ELEVATION TO BE DETERMINED IN FIELD BASED ON SITE CONDITIONS.
5. PROVIDE CONCRETE COLLAR AROUND AREA DRAIN TO ANCHOR IN PLACE IF REQUESTED BY OWNER. DO NOT BLOCK DRAINAGE FLOW WITH COLLAR. VERIFY IN FIELD.
6. SYNTHETIC TURF TO BE INSTALLED AND MAINTAINED TO MEET ADA REQUIREMENTS FOR AN ACCESSIBLE SURFACE. SYNTHETIC TURF SURFACE SHOULD HAVE A ¼" MAXIMUM TRANSITION FROM ADJACENT PAVING/COPING TO SYNTHETIC TURF TO BE FLUSH. VERIFY IN FIELD. ENSURE 2% MAXIMUM CROSS SLOPE AND A STABLE FIRM SUBSURFACE.
7. REFERENCE PLAN FOR QUANTITY, LOCATION AND SPACING OF SPRAY JETS.

F BRASS STREAM JET AT POOL COPING

3/4" = 1'-0"

ENVIRO DESIGN
LANDSCAPE ARCHITECTURE
SITE PLANNING
7424 Greenville Ave. Suite 200 Dallas, TX 75231 (214) 987-5010

REGISTERED LANDSCAPE ARCHITECT
RICHARD B. ARTHUR
1776
STATE OF TEXAS
THIS ELECTRONIC DRAWING FILE OR PRINTOUT THEREFROM IS PROVIDED SUBJECT TO THE RESTRICTIONS SET FORTH IN THE AGREEMENT TO WHICH THIS EXHIBIT IS ATTACHED. THIS ELECTRONIC DRAWING FILE OR PRINTOUT THEREFROM IS NOT A CONSTRUCTION DOCUMENT UNLESS SPECIFICALLY STATED OTHERWISE. ANY REUSE OF THIS ELECTRONIC DRAWING FILE OR PRINTOUT THEREFROM FOR ANY PURPOSE OTHER THAN THAT AUTHORIZED BY AGREEMENT OR IN WRITING BY ENVIRO DESIGN, LLC WILL BE AT THE RECIPIENT'S SOLE RISK AND WITHOUT LIABILITY TO ENVIRO DESIGN, LLC. RECIPIENT SHALL INDEMNIFY AND HOLD ENVIRO DESIGN, LLC HARMLESS FROM ANY AND ALL DAMAGES, LIABILITY AND EXPENSES ARISING FROM ANY MODIFICATION TO THIS ELECTRONIC DRAWING FILE OR PRINTOUT THEREFROM BY ANYONE OTHER THAN ENVIRO DESIGN, LLC WITHOUT ENVIRO DESIGN, LLC'S EXPRESS WRITTEN PERMISSION.

REVISIONS
1 Ø1-Ø2-26 VE UPDATES

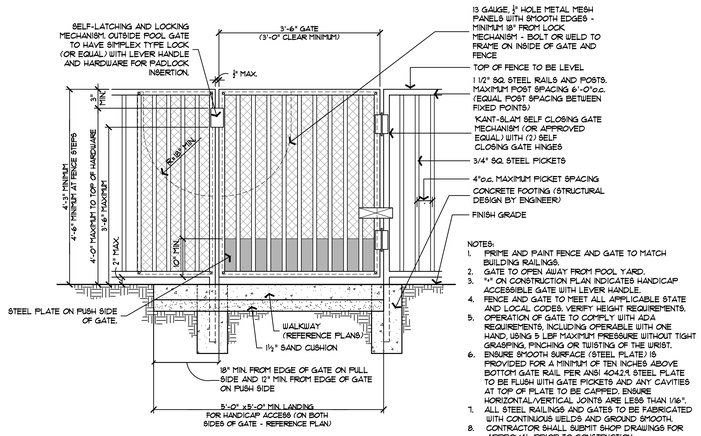
BRAZOS OAKS PHASE II
TEEPLE PARTNERS
BRYAN, TEXAS

SCALE
AS SHOWN

DATE
PERMIT SET
10-10-2025

TITLE
CONSTRUCTION DETAILS

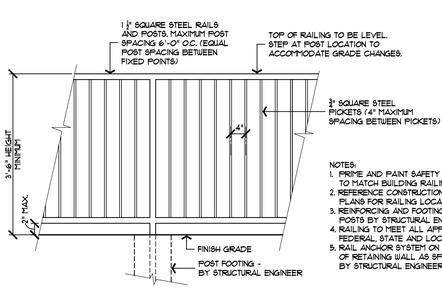
SHEET
6C OF 8



NOTES:
1. PRIME AND PAINT FENCE AND GATE TO MATCH BUILDING RAILINGS.
2. GATE TO OPEN AWAY FROM POOL YARD.
3. "*" ON CONSTRUCTION PLAN INDICATES HANDICAP ACCESSIBLE GATE WITH LEVER HANDLE.
4. FENCE AND GATE TO MEET ALL APPLICABLE STATE AND LOCAL CODES. VERIFY HEIGHT REQUIREMENTS.
5. OPERATION OF GATE TO COMPLY WITH ADA REQUIREMENTS, INCLUDING OPERABLE WITH ONE HAND, USING 5 LBF MAXIMUM PRESSURE WITHOUT TIGHT GRASPING, PINCHING OR TWISTING OF THE WRIST.
6. ENSURE SMOOTH SURFACE (STEEL PLATE) IS PROVIDED FOR A MINIMUM OF TEN INCHES ABOVE BOTTOM GATE RAIL PER ANSI 404.2.9. STEEL PLATE TO BE FLUSH WITH GATE PICKETS AND ANY CAVITIES AT TOP OF PLATE TO BE CAPPED. ENSURE HORIZONTAL/VERTICAL JOINTS ARE LESS THAN 1/16".
7. ALL STEEL RAILINGS AND GATES TO BE FABRICATED WITH CONTINUOUS WELDS AND GROUND SMOOTH.
8. CONTRACTOR SHALL SUBMIT SHOP DRAWINGS FOR APPROVAL PRIOR TO CONSTRUCTION.
9. REINFORCING AND FOOTING DETAILS FOR FENCE POSTS BY STRUCTURAL ENGINEER.

A POOL FENCE AND GATE

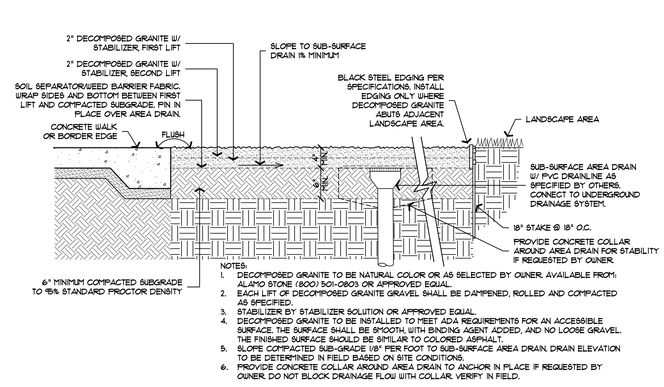
3/4" = 1'-0"



NOTES:
1. PRIME AND PAINT SAFETY RAILING TO MATCH BUILDING RAILINGS.
2. REFERENCE CONSTRUCTION PLANS FOR RAILING LOCATIONS.
3. REINFORCING AND FOOTINGS FOR POSTS BY STRUCTURAL ENGINEER.
4. RAILING TO MEET ALL APPLICABLE FEDERAL, STATE AND LOCAL CODES.
5. RAIL ANCHOR SYSTEM ON TOP OF RETAINING WALL AS SPECIFIED BY STRUCTURAL ENGINEER.

B SAFETY RAILING

3/4" = 1'-0"

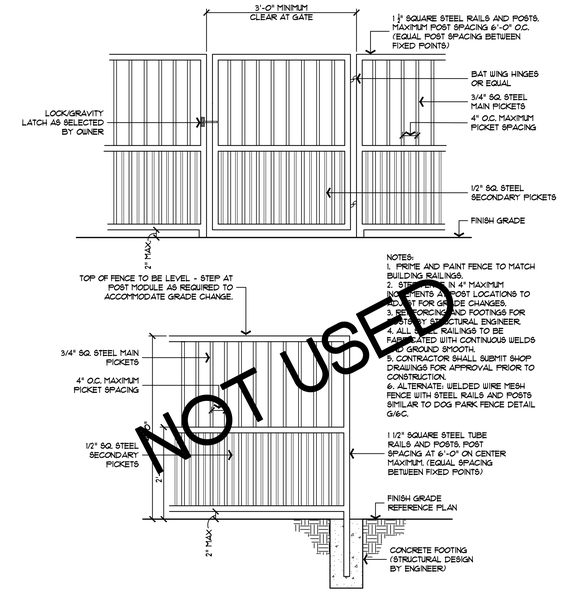


NOTES:
1. DECOMPOSED GRANITE TO BE NATURAL COLOR OR AS SELECTED BY OWNER. AVAILABLE FROM: ALAMO STONE (800) 501-0803 OR APPROVED EQUAL.
2. EACH LIFT OF DECOMPOSED GRANITE GRAVEL SHALL BE DAMPENED, ROLLED AND COMPACTED AS SPECIFIED.
3. STABILIZER BY STABILIZER SOLUTION OR APPROVED EQUAL.
4. DECOMPOSED GRANITE TO BE INSTALLED TO MEET ADA REQUIREMENTS FOR AN ACCESSIBLE SURFACE. THE SURFACE SHALL BE SMOOTH, WITH BINDING AGENT ADDED, AND NO LOOSE GRAVEL. THE FINISHED SURFACE SHOULD BE SIMILAR TO COLORED ASPHALT.
5. SLOPE COMPACTED SUB-GRADE 1/8" PER FOOT TO SUB-SURFACE AREA DRAIN. DRAIN ELEVATION TO BE DETERMINED IN FIELD BASED ON SITE CONDITIONS.
6. PROVIDE CONCRETE COLLAR AROUND AREA DRAIN TO ANCHOR IN PLACE IF REQUESTED BY OWNER. DO NOT BLOCK DRAINAGE FLOW WITH COLLAR. VERIFY IN FIELD.

C DECOMPOSED GRANITE

AT CONCRETE WALK AND/OR LANDSCAPE AREA

1" = 1'-0"



NOTES:
1. PRIME AND PAINT FENCE TO MATCH BUILDING RAILINGS.
2. STEP FENCE IN 4" MAXIMUM INCREMENTS AT POST LOCATIONS TO ADJUST FOR GRADE CHANGES.
3. REINFORCING AND FOOTINGS FOR POSTS BY STRUCTURAL ENGINEER.
4. ALL STEEL RAILINGS TO BE FABRICATED WITH CONTINUOUS WELDS AND GROUND SMOOTH.
5. CONTRACTOR SHALL SUBMIT SHOP DRAWINGS FOR APPROVAL PRIOR TO CONSTRUCTION.
6. ALTERNATE: WELDED WIRE MESH FENCE WITH STEEL RAILS AND POSTS SIMILAR TO DOG PARK FENCE DETAIL G/6C.

D 4'-0" HT. PRIVATE YARD FENCE

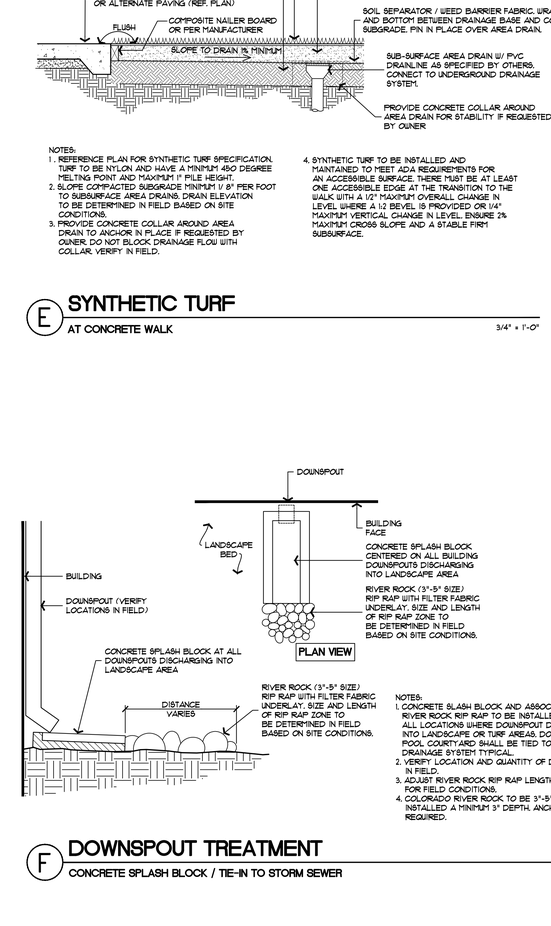
3/4" = 1'-0"

NOTES:
1. REFERENCE PLAN FOR SYNTHETIC TURF SPECIFICATION. TURF TO BE NYLON AND HAVE A MINIMUM 480 DEGREE MELTING POINT AND MAXIMUM 1" PILE HEIGHT.
2. SLOPE COMPACTED SUBGRADE MINIMUM 1/ 8" PER FOOT TO SUBSURFACE AREA DRAINS. DRAIN ELEVATION TO BE DETERMINED IN FIELD BASED ON SITE CONDITIONS.
3. PROVIDE CONCRETE COLLAR AROUND AREA DRAIN TO ANCHOR IN PLACE IF REQUESTED BY OWNER. DO NOT BLOCK DRAINAGE FLOW WITH COLLAR. VERIFY IN FIELD.
4. SYNTHETIC TURF TO BE INSTALLED AND MAINTAINED TO MEET ADA REQUIREMENTS FOR AN ACCESSIBLE SURFACE. THERE MUST BE AT LEAST ONE ACCESSIBLE EDGE AT THE TRANSITION TO THE WALK WITH A 1/2" MAXIMUM OVERALL CHANGE IN LEVEL WHERE A 1:2 BEVEL IS PROVIDED OR 1/4" MAXIMUM VERTICAL CHANGE IN LEVEL. ENSURE 2% MAXIMUM CROSS SLOPE AND A STABLE FIRM SUBSURFACE.

E SYNTHETIC TURF

AT CONCRETE WALK

3/4" = 1'-0"

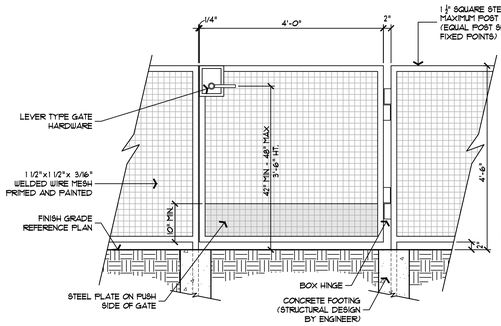


NOTES:
1. CONCRETE SLASH BLOCK AND ASSOCIATED RIVER ROCK RIP RAP TO BE INSTALLED IN ALL LOCATIONS WHERE DOWNSPOUT DISCHARGES INTO LANDSCAPE OR TURF AREAS. DOWNSPOUTS IN POOL COURTYARD SHALL BE TIED TO UNDERGROUND DRAINAGE SYSTEM TYPICAL.
2. VERIFY LOCATION AND QUANTITY OF DOWNSPOUTS IN FIELD.
3. ADJUST RIVER ROCK RIP RAP LENGTH AND LAYOUT FOR FIELD CONDITIONS.
4. COLORADO RIVER ROCK TO BE 3"-5" SIZE AND INSTALLED A MINIMUM 3" DEPTH. ANCHOR AS REQUIRED.

F DOWNSPOUT TREATMENT

CONCRETE SPLASH BLOCK / TIE-IN TO STORM SEWER

3/4" = 1'-0"

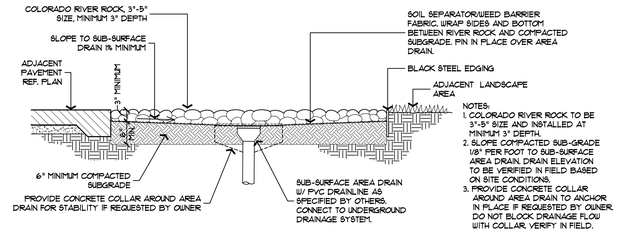


NOTES:
1. PRIME AND PAINT FENCE TO MATCH BUILDING RAILINGS.
2. STEP FENCE IN 4" MAXIMUM INCREMENTS AT POST LOCATIONS TO ADJUST FOR GRADE CHANGES.
3. REINFORCING AND FOOTINGS FOR POSTS BY STRUCTURAL ENGINEER.
4. ALL STEEL RAILINGS TO BE FABRICATED WITH CONTINUOUS WELDS AND GROUND SMOOTH.
5. CONTRACTOR SHALL SUBMIT SHOP DRAWINGS FOR APPROVAL PRIOR TO CONSTRUCTION.
6. ENSURE SMOOTH SURFACE (STEEL PLATE) IS PROVIDED FOR A MINIMUM OF TEN INCHES ABOVE BOTTOM GATE RAIL PER ANSI 404.2.9. STEEL PLATE IS TO BE FLUSH WITH GATE WIRE MESH AND ANY CAVITIES AT TOP OF PLATE TO BE CAPPED. ENSURE HORIZONTAL/VERTICAL JOINTS ARE LESS THAN 1/16".
7. PRIVATE YARD FENCE TO BE SIMILAR TO THIS DETAIL. ACCESS GATE TO BE 3'-0" WIDTH TYPICAL. ANCHOR FENCE POST TO CONCRETE SLAB WITH APPROPRIATE STEEL BASE PLATE. STEEL PLATE ON PUSH SIDE OF GATE NOT REQUIRED AT PRIVATE YARDS.

G 4'-6" HT. DOG PARK FENCE AND GATE

PRIVATE YARD FENCE TO BE SIMILAR WITH 3'-0" GATE

3/4" = 1'-0"



NOTES:
1. COLORADO RIVER ROCK TO BE 3"-5" SIZE AND INSTALLED AT MINIMUM 3" DEPTH.
2. SLOPE COMPACTED SUB-GRADE 1/8" PER FOOT TO SUB-SURFACE AREA DRAIN. DRAIN ELEVATION TO BE VERIFIED IN FIELD BASED ON SITE CONDITIONS.
3. PROVIDE CONCRETE COLLAR AROUND AREA DRAIN TO ANCHOR IN PLACE IF REQUESTED BY OWNER. DO NOT BLOCK DRAINAGE FLOW WITH COLLAR. VERIFY IN FIELD.

H COLORADO RIVER ROCK

WITH SUB-SURFACE AREA DRAIN

3/4" = 1'-0"

NOT USED

ENVIRO DESIGN
LANDSCAPE ARCHITECTURE
SITE PLANNING
7424 Greenville Ave. Suite 200 Dallas, TX 75231 (214) 987-5010

RICHARD B. HATMAKER
REGISTERED LANDSCAPE ARCHITECT
STATE OF TEXAS
1776

THIS ELECTRONIC DRAWING FILE OR PRINTED COPY THEREOF PRODUCED BY A COMPUTER SYSTEM IS INTENDED FOR USE BY OWNER IN CONNECTION WITH THE PROJECT DESCRIBED HEREIN. ANY REUSE OF THIS ELECTRONIC DRAWING FILE OR PRINTED COPY THEREOF FOR ANY OTHER PROJECT OR ADDITIONS TO THIS PROJECT OR COMPLETION OF THIS PROJECT BY OTHERS WITHOUT THE EXPRESS WRITTEN PERMISSION OF THE ARCHITECT SHALL BE AT OWNER'S SOLE RISK AND WITHOUT LIABILITY TO THE ARCHITECT AND OWNER SHALL INDEMNIFY AND HOLD THE ARCHITECT HARMLESS FROM ALL CLAIMS, DAMAGES, LOSSES AND EXPENSES INCLUDING ATTORNEY'S FEES ARISING OUT OF OR RESULTING THEREFROM.

REVISIONS
1. 01-02-26 VE UPDATES

BRAZOS OAKS PHASE II

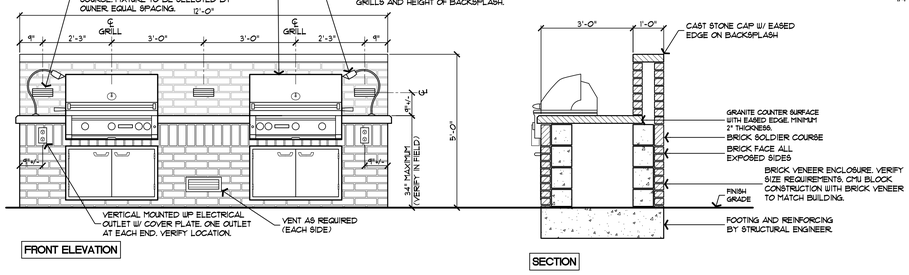
TEEPLE PARTNERS
BRYAN, TEXAS

SCALE
AS SHOWN

DATE
PERMIT SET
10-10-2025

TITLE
CONSTRUCTION DETAILS

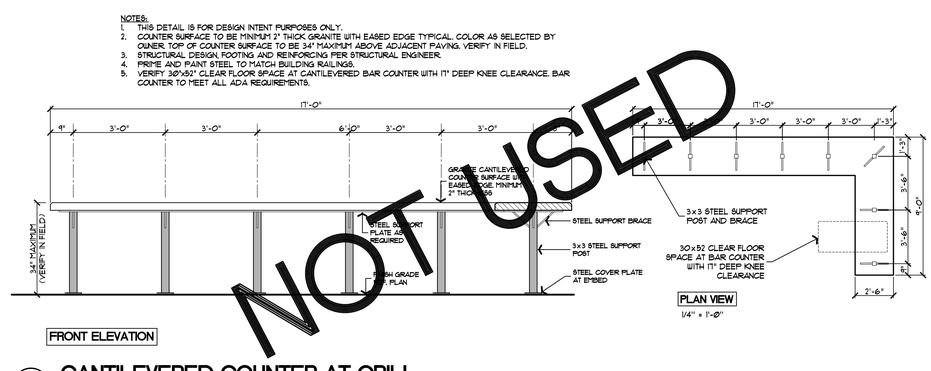
SHEET
7C OF 8



A GAS GRILL BRICK ENCLOSURE

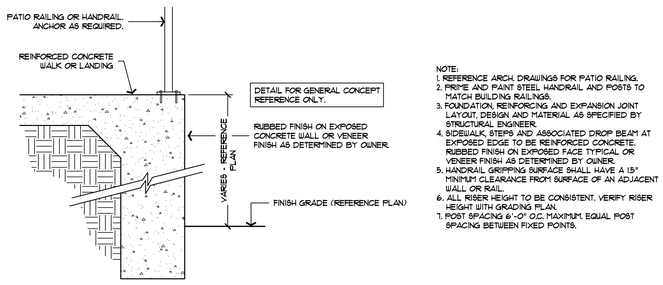
1/2" = 1'-0"

NOTES:
1. THIS DETAIL IS FOR DESIGN INTENT PURPOSES ONLY.
2. LYNX SEDONA SERIES 36" NATURAL GAS ADA COMPLIANT GRILL, MODEL NO. L600ADANG WITH SEAR BURNER AND LYNX SEDONA SERIES 36" CABINET DOORS, MODEL NO. LDR636. INSTALL PER MANUFACTURERS SPECS. VERIFY SIZE AND OPERATIONAL REQUIREMENTS. (LYNXGRILLS.COM)
3. BRICK ENCLOSURE SHOP DRAWINGS BY CONTRACTOR. SUBMIT TO OWNER FOR APPROVAL. BRICK TO MATCH BUILDING.
4. PROVIDE POWER SOURCE AND NATURAL GAS SOURCE AS REQUIRED.
5. COUNTER SURFACE TO BE MINIMUM 2" THICK GRANITE WITH EASED EDGE TYPICAL. COLOR AS SELECTED BY OWNER. TOP OF COUNTER SURFACE AND GRILL COOKING SURFACE TO BE 34" MAXIMUM ABOVE ADJACENT PAVING. VERIFY IN FIELD.
6. STRUCTURAL DESIGN, FOOTING AND REINFORCING PER STRUCTURAL ENGINEER.
7. PROVIDE VENTILATION OPENINGS IN BASE OF ENCLOSURE AS REQUIRED.
8. ENSURE 5x5 CLEAR SPACE CENTERED ON FRONT OF GRILL WITH MAXIMUM 2% CROSS SLOPE.
9. CONTROLS TO COMPLY WITH ADA REQUIREMENTS INCLUDING LOCATED WITHIN THE REQUIRED REACH RANGE OF 15"-48" AFF, AND OPERABLE WITH ONE HAND USING 5 LBF MAXIMUM PRESSURE WITHOUT TIGHT GRASPING, PINCHING OR TWISTING OF THE WRIST.
10. PROVIDE AUTOMATIC SHUT-OFF VALVE WITH TIMER AND EMERGENCY SHUT-OFF VALVE AT EACH GRILL. TYPICAL EMERGENCY SHUT-OFF VALVE TO BE LOCATED WITHIN 5'-0" OF GRILL OR PER CODE. VERIFY LOCATION IN FIELD.
11. ELECTRICAL OUTLET TO BE INSTALLED TO COMPLY WITH ADA REQUIREMENTS INCLUDING LOCATED ON AN ACCESSIBLE ROUTE WITHIN THE REQUIRED REACH RANGE OF 15"-48" AFF.
12. OTHER GRILL ENCLOSURES ARE SIMILAR TO THIS DETAIL. ADJUST FOR ENCLOSURE LENGTH, NUMBER OF GRILLS AND HEIGHT OF BACKSPLASH.



D CANTILEVERED COUNTER AT GRILL

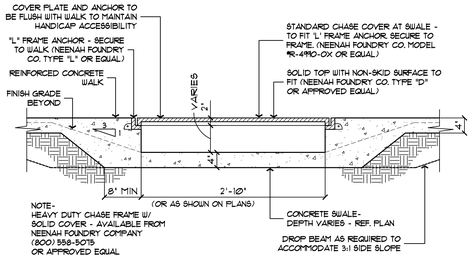
1/2" = 1'-0"



NOTE:
1. REFERENCE ARCH. DRAWINGS FOR PATIO RAILING.
2. PRIME AND PAINT STEEL HANDRAIL AND POSTS TO MATCH BUILDING RAILINGS.
3. FOUNDATION, REINFORCING AND EXPANSION JOINT LAYOUT, DESIGN AND MATERIAL AS SPECIFIED BY STRUCTURAL ENGINEER.
4. SIDEWALK, STEPS AND ASSOCIATED DROP BEAM AT EXPOSED EDGE TO BE REINFORCED CONCRETE. RUBBED FINISH ON EXPOSED FACE TYPICAL OR VENEER FINISH AS DETERMINED BY OWNER.
5. HANDRAIL GRIPPING SURFACE SHALL HAVE A 1.5" MINIMUM CLEARANCE FROM SURFACE OF AN ADJACENT WALL OR RAIL.
6. ALL RISER HEIGHT TO BE CONSISTENT. VERIFY RISER HEIGHT WITH GRADING PLAN.
7. POST SPACING 6'-0" O.C. MAXIMUM. EQUAL POST SPACING BETWEEN FIXED POINTS.

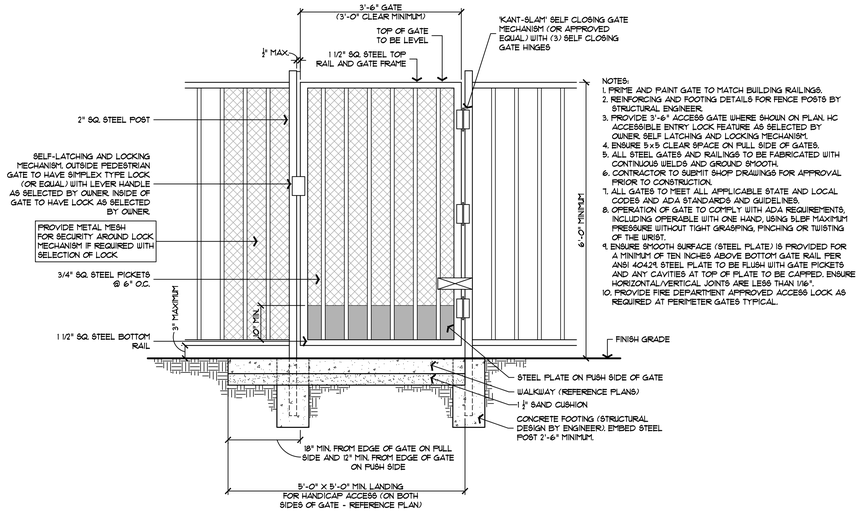
B FINISH VENEER AT STEP/WALK DROP BEAM CONDITIONS

1" = 1'-0"



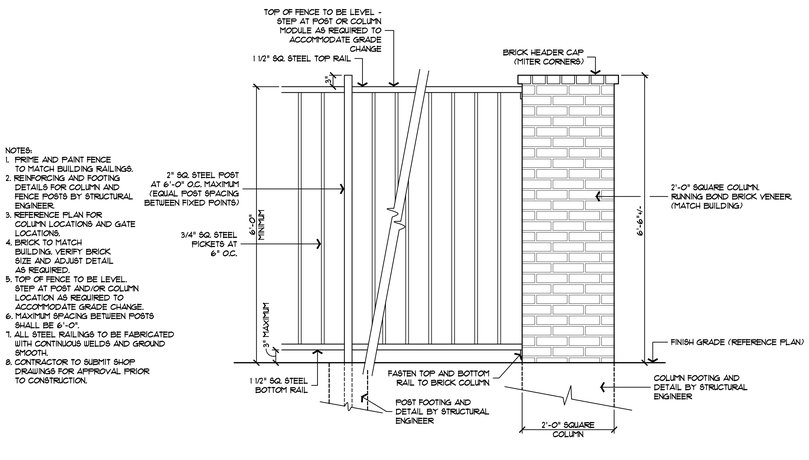
C SIDEWALK CHASE FOR DRAINAGE

3/4" = 1'-0"



E STEEL PEDESTRIAN GATE AT PERIMETER FENCE

3/4" = 1'-0"



F STEEL PERIMETER FENCE w/ MASONRY COLUMN

3/4" = 1'-0"

ENVIRO DESIGN
LANDSCAPE ARCHITECTURE
SITE PLANNING
7424 Greenville Ave. Suite 200 Dallas, TX 75231 (214) 987-5010

RICHARD B. ARTHUR 1776 REGISTERED LANDSCAPE ARCHITECT STATE OF TEXAS

THIS ELECTRONIC DRAWING FILE IS RELEASED FOR GENERAL USE ONLY UNDER THE FOLLOWING RESTRICTIONS. (1) TITLE TO THE ELECTRONIC DRAWING FILE, AND THE INFORMATION CONTAINED THEREIN, IS RETAINED BY ENVIRO DESIGN, LANDSCAPE ARCHITECTURE, SITE PLANNING. (2) USE OF THE ELECTRONIC DRAWING FILE IS LIMITED TO THE PARTY TO WHOM IT IS RELEASED BY ENVIRO DESIGN. (3) ENVIRO DESIGN MAKES NO WARRANTY AS TO THE ACCURACY OF THE ELECTRONIC DRAWING FILE OR ITS COMPATIBILITY WITH ANY HARDWARE OR SOFTWARE NOT SPECIFICALLY APPROVED BY ENVIRO DESIGN. (4) THE ELECTRONIC DRAWING FILE IS NOT TO BE USED BY THE RECIPIENT FOR ANY PURPOSES OTHER THAN THOSE AGREED TO BY ENVIRO DESIGN AND WITH WHICH ENVIRO DESIGN CONCURS IN WRITING. (5) ANY REUSE OF THE ELECTRONIC DRAWING FILE FOR ANY PURPOSES OTHER THAN THOSE AGREED TO BY ENVIRO DESIGN WITHOUT WRITTEN VERIFICATION, COMPLETION, OR ADAPTATION BY ENVIRO DESIGN FOR SUCH PURPOSES IS AT THE RECIPIENT'S SOLE RISK AND WITHOUT LIABILITY TO ENVIRO DESIGN. RECIPIENT SHALL INDEMNIFY AND HOLD HARMLESS ENVIRO DESIGN FROM ALL CLAIMS, DAMAGES, LOSSES, AND EXPENSES ARISING OUT OF OR RESULTING THEREFROM. (6) THE ELECTRONIC DRAWING FILE IS RELEASED WITHOUT WARRANTY OF ANY KIND, EXPRESS OR IMPLIED, INCLUDING WITHOUT LIMITATION, ANY IMPLIED WARRANTY OF MERCHANTABILITY OR FITNESS FOR A PARTICULAR PURPOSE. (7) THE ELECTRONIC DRAWING FILE IS PROVIDED WITHOUT WARRANTY AS TO ITS CONFORMITY TO ANY APPLICABLE GOVERNMENTAL STANDARDS OR REGULATIONS GOVERNING BARRIER FREE DESIGN, INCLUDING, WITHOUT LIMITATION, THE TEXAS ACCESSIBILITY STANDARDS AND THE AMERICANS WITH DISABILITIES ACT GUIDELINES. RECIPIENT IS SOLELY RESPONSIBLE FOR COMPLIANCE WITH ALL APPLICABLE GOVERNMENTAL STANDARDS AND REGULATIONS. (8) THE ELECTRONIC DRAWING FILE IS NOT INTENDED TO BE A SUBSTITUTE FOR ANY PRINTED DRAWING OR WRITTEN SPECIFICATION AND MAY NOT BE USED FOR SUCH PURPOSES. (9) THE ELECTRONIC DRAWING FILE MAY CONTAIN DATA WHICH IS PROPRIETARY TO ENVIRO DESIGN. RECIPIENT SHALL NOT REMOVE OR MODIFY ANY CONFIDENTIALITY OR PROPRIETARY EMBLEM, SYMBOL, FINGERPRINT OR MARK IN THE ELECTRONIC DRAWING FILE THAT MAY BE PUT THERE BY ENVIRO DESIGN. (10) THE ELECTRONIC DRAWING FILE SHALL NOT BE USED BY RECIPIENT OR ANY OTHER PARTY TO CREATE, DIRECTLY OR INDIRECTLY, ANY DRAWING OR OTHER ITEM SIMILAR TO THE ELECTRONIC DRAWING FILE PROVIDED BY ENVIRO DESIGN.

REVISIONS
1 01-02-26 VE UPDATES

BRAZOS OAKS PHASE II
TEEPLE PARTNERS
BRYAN, TEXAS

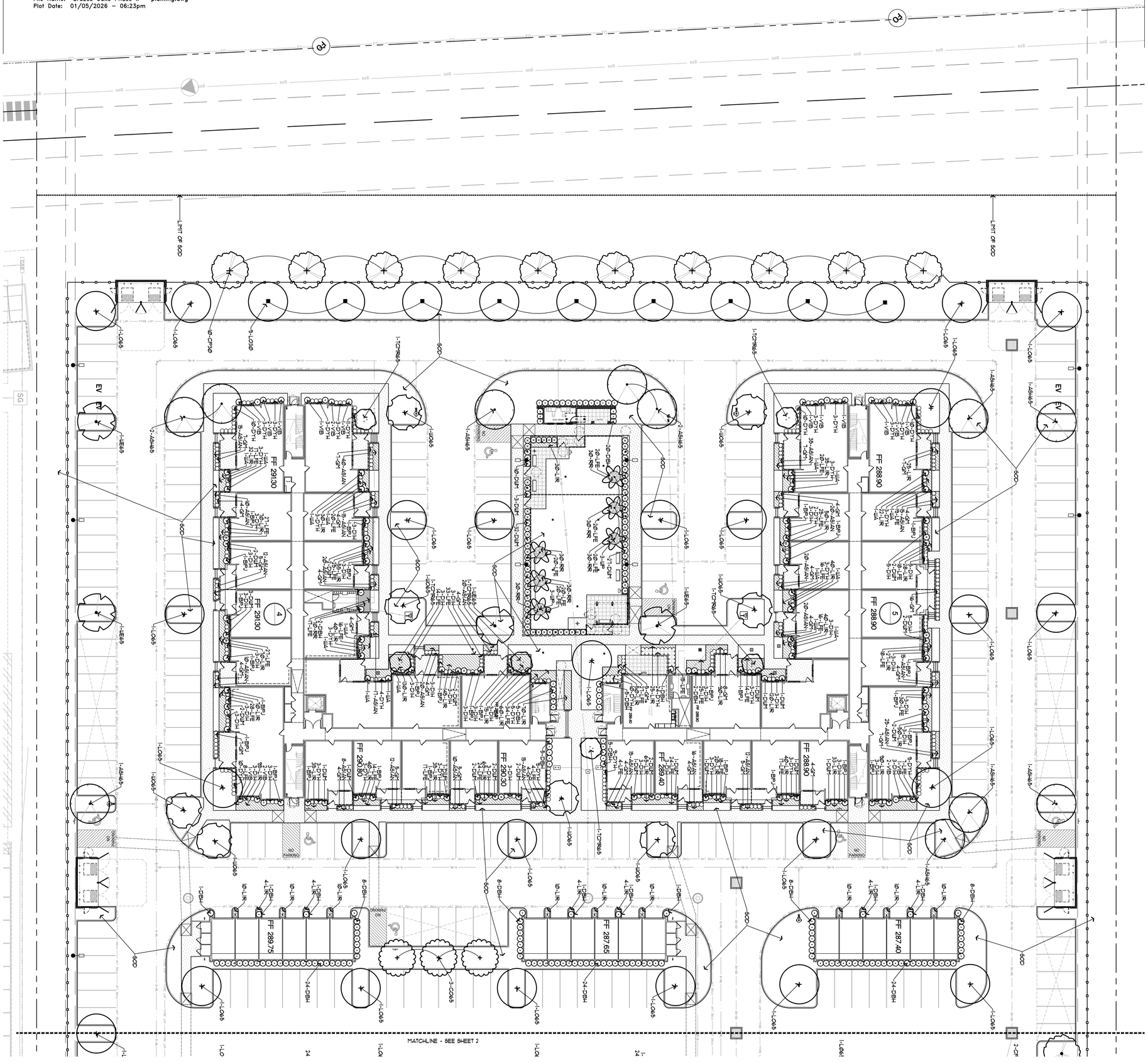
SCALE
AS SHOWN

DATE
PERMIT SET
10-10-2025

TITLE
CONSTRUCTION DETAILS

SHEET
8C OF 8

File Name: Brazos Oaks Phase II - planting.dwg
Plot Date: 01/05/2026 - 06:23pm



ALTERNATE - SELECTED BY OWNER, PROVIDE TREE ROOT BARRIER AT LOCATIONS WHERE PROPOSED TREE IS WITHIN 10 FEET OF BUILDING FOUNDATION. ROOT BARRIER TO BE MODEL NO. (DEEPROOT) (UB) (24-2) OR APPROVED EQUAL. INSTALL PER MANUFACTURER'S SPECIFICATIONS FOR LINEAR APPLICATION

0 10 20 40 60

BRAZOS OAKS PHASE II
TEEPLE PARTNERS
BRYAN, TEXAS

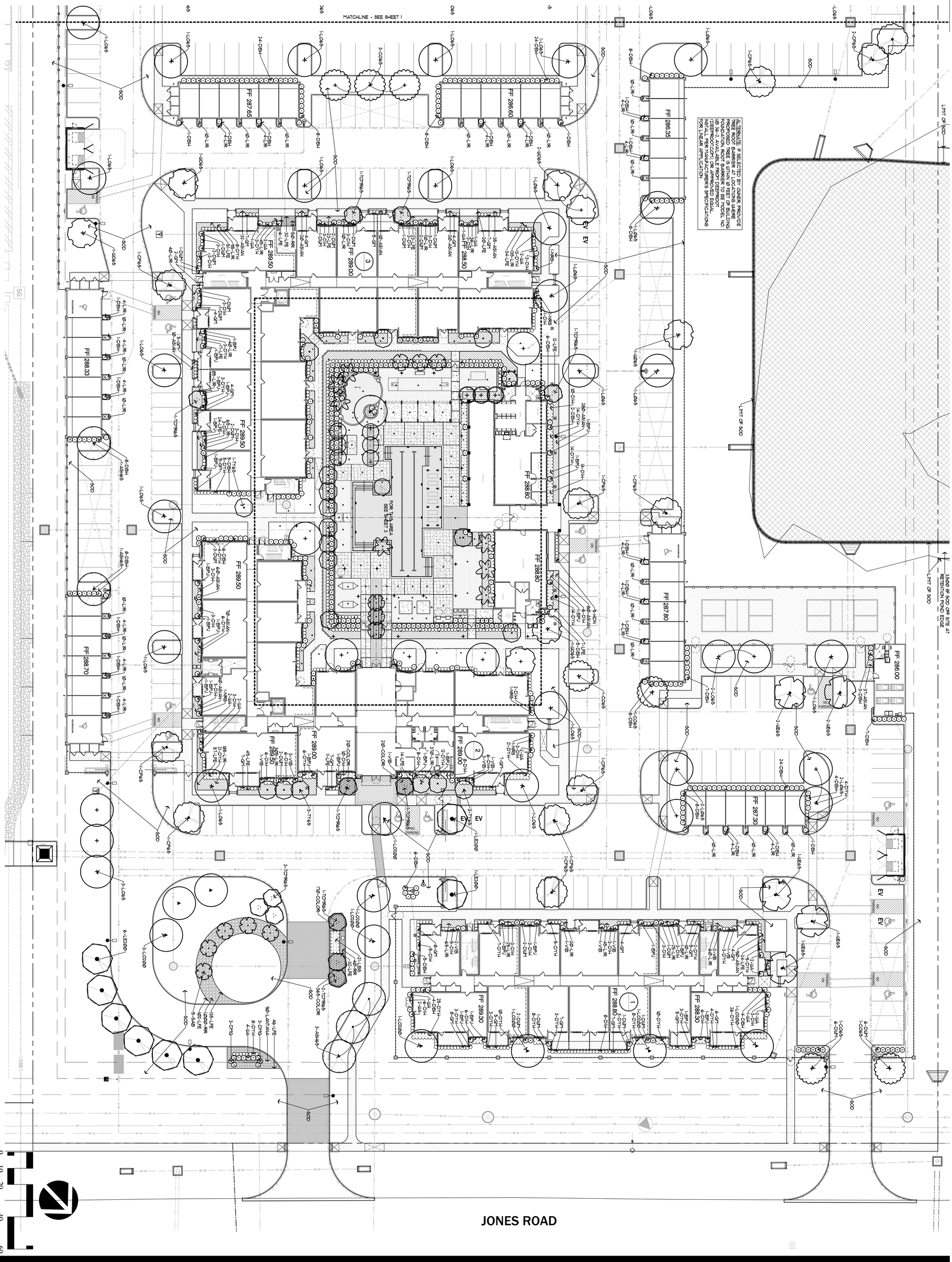
REVISIONS
1 01.02.26
VE UPDATES

RICHARD ARTHUR ARMBRUST
STATE OF TEXAS
LANDSCAPE ARCHITECT
2776

ENVIRO DESIGN
LANDSCAPE ARCHITECTURE
SITE PLANNING
7424 Greenville Ave. Suite 200 Dallas, TX 75231 (214) 987-3010

SHEET 1P OF 4
TITLE PLANTING
DATE PERMIT SET 10-17-2025
SCALE 1" = 20'-0"

File Name: Brazos Oaks Phase II – planting.dwg
Plot Date: 01/05/2026 – 06:24pm



BRAZOS OAKS PHASE II

TEEPLE PARTNERS
BRYAN, TEXAS

SHEET 2P OF 4

TITLE PLANTING

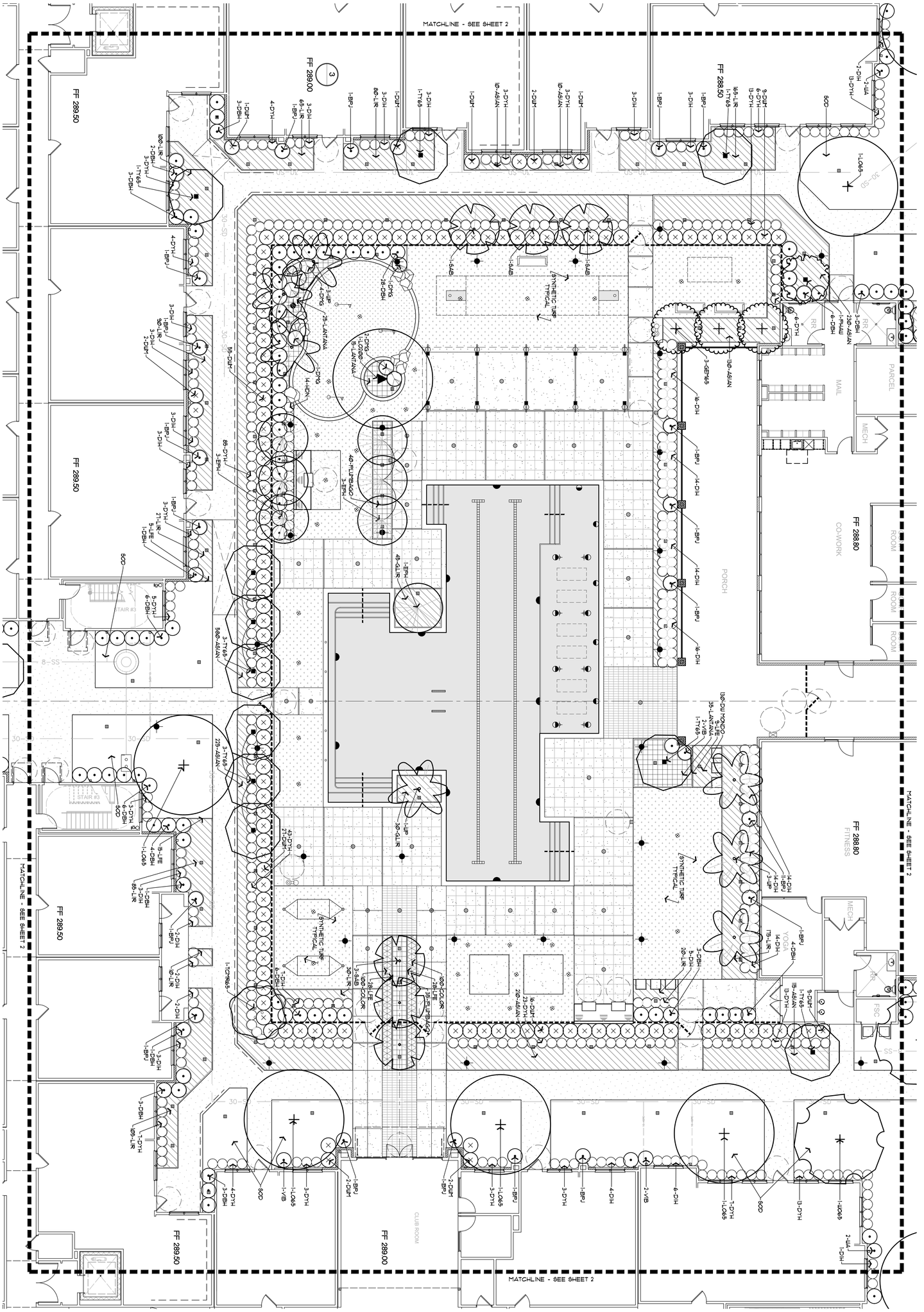
DATE PERMIT SET 10-17-2025

SCALE 1" = 20'-0"

REVISIONS
1 @1-22-26 VE UPDATES

ENVIRO DESIGN
LANDSCAPE ARCHITECTURE
SITE PLANNING
7424 Greenville Ave. Suite 200 Dallas, TX 75231 (214) 987-3010

File Name: Brazos Oaks Phase II – planting.dwg
Plot Date: 01/05/2026 – 06:25pm



ALTERNATE # SELECTED BY OWNER, PROVIDE ROOT BARRIER AT LOCATIONS WHERE PROPOSED TREE IS WITHIN 10 FEET OF BUILDING FOUNDATION. ROOT BARRIER TO BE MODEL NO. UB 36-2, AVAILABLE FROM DEEP ROOT (UB) 36" WIDE X 24" DEEP PANEL. INSTALL PER MANUFACTURER'S SPECIFICATIONS FOR LINEAR APPLICATION

0 4 8 16 24

BRAZOS OAKS PHASE II

TEEPLE PARTNERS
BRYAN, TEXAS

REVISIONS
1 01.02.26 VE UPDATES

SCALE
1/8" = 1'-0"

DATE
PERMIT SET
10-17-2025

TITLE
PLANTING

SHEET
3P OF 4

ENVIRO DESIGN
LANDSCAPE ARCHITECTURE
SITE PLANNING
7424 Greenville Ave. Suite 200 Dallas, TX 75231 (214) 987-3010

GENERAL REQUIREMENTS

DEFINITIONS

Whenever in these specifications the following terms are used, the intent and meaning shall be interpreted as follows:

1. Landscape Architect: Enviro Design, 7424 Greenville Avenue, Suite 200, Dallas, Texas 75231, and/or their authorized representatives.
2. Approved: Approved by the Owner and the Landscape Architect. Any variation from these specifications or substitutions of materials specified must be approved in writing.
3. Drawings: Any plan, elevation, section, detail or other drawing under the title of this project.
4. Specifications: All of the specifications bound in this volume, and addenda thereto which may be issued, and such descriptive data as may be incorporated in approved work orders or change orders.
5. Contractor: The bidder who is awarded this contract, his representatives, and his subcontractors and their representatives.
6. Initial Acceptance: Owner acceptance of the initially completed landscape and irrigation installation at the start of the one (1) year warranty period.
7. Final Acceptance: Owner acceptance of the completed landscape and irrigation installation at the end of the one (1) year warranty period.

CHANGES IN THE WORK

The Landscape Architect or General Contractor shall have authority to order minor changes in the work not involving an adjustment in the contract sum or an extension of the contract time, and not inconsistent with the intent of the contract documents.

The Owner, without invalidating the contract, may order changes in the work consisting of additions, deletions or other revisions, the contract sum and the contract time being adjusted accordingly. All such changes in the work shall be authorized by change order and shall be executed under the applicable conditions of the contract documents.

While no new or unforeseen items are anticipated, they shall be classed as extra work when they cannot be covered by any of the contract documents. The Contractor shall submit detailed prices for any extras to the Landscape Architect, and shall perform extras upon written acceptance from the Owner or Landscape Architect. In the absence of such written order, he shall not be entitled to payment for such extra work. All bills for extra work shall be submitted monthly.

COOPERATION

The Owner shall have the right to do other work or to let other contracts for work to be done on the same site as specified for the work to be done under this contract. The Owner's arrangements as to precedence of work and the relationship between the Contractor and the Owner shall be mutual.

LANDSCAPE ARCHITECT'S STATUS

The Landscape Architect is the representative of the Owner.

As the Landscape Architect is the interpreter of the contract documents, he shall side neither with the Owner nor with the Contractor, but shall endeavor to enforce faithful performance by both.

DAMAGES

The Contractor shall be responsible for all damage that may occur to the adjoining improvements or streets, or any accidents to any person or persons in and about the site or adjacent streets, and for all damage done to adjoining property or the work of others during the progress of the work under the contract, and caused by any act or omission of the Contractor or his employees.

The Contractor shall be responsible for damage to the site improvements thereon, including underground improvements, incurred through his execution of this work, and shall agree to have such damage repaired by qualified workmen. However, the cost of changing underground lines, unless otherwise specified, shall not be included in this contract.

DIRECTION OF THE WORK

The Contractor shall be held responsible for the full direction and supervision of all work under this contract and shall follow all instructions or directions from the Landscape Architect or Owner.

The Contractor shall have a competent Supervisor or Foreman on the job at all times while the work is in progress. This Foreman, acceptable to the Owner, shall direct operations and receive instructions in the absence of the Contractor. The Foreman shall correlate the work of the various subcontractors.

DRAWINGS AND SPECIFICATIONS

The Contractor shall keep one (1) copy of all drawings and specifications, memoranda and shop drawings at the job at all reasonable times, available to the Owner or Landscape Architect, and their representatives.

These specifications and accompanying drawings are to be interpreted to their full intent, meaning and spirit, whether taken separately or together. Taken together, they shall be deemed mutually to explain each other and to be descriptive of the work performed under this contract.

Should there be any discrepancy between the drawings and specifications, the drawings shall govern, between the descriptive writing on the drawings and the plant list designating the materials, the descriptive writings shall govern. The large-scale details shall be followed in preference to the smaller-scale drawings.

Should there be anything shown on the drawings and not described in the specifications, or not shown on the drawings and described in the specifications, the same shall be fully executed and carried out as if drawn, shown or described in both, and the Contractor is not to make any alterations or corrections on the drawings or in the specifications. Should any error appear, the same is to be referred to the Landscape Architect before the bids are submitted or the work is commenced, or as otherwise specified herein.

EXAMINATION OF THE SITE

All Contractors submitting proposals for this work shall first examine the site and all conditions at the site. All proposals shall take into consideration all such conditions as may affect the work under this contract.

The Contractor and subcontractors shall be responsible for verifying all plant quantities shown on the plant list and plans. Any discrepancies shall be brought to the attention of the Landscape Architect prior to bidding.

Extra charges or compensation will not be allowed due to differences between actual measurement and the dimensions shown on the drawings after the work is initiated.

UNIT COST SUBMITTAL

As part of his bid, the Contractor shall submit a unit cost schedule of all products, including labor, for the purpose of additions or deductions to the project.

GUARANTEE-WARRANTY

The Contractor shall, and hereby does, warrant all materials and all work performed by him for a period of one (1) year after initial acceptance as set out in the various sections and for which guarantees are required.

INSURANCE

The Contractor and his subcontractor shall carry Property Damage and Public Liability Insurance, and Workmen's Compensation and Employers Liability Insurance in the amount required by the Owner. He shall furnish the Owner certificates of compliance before starting work on the job.

All fixtures, equipment, and materials supplied by the Contractor shall remain his property until such time as accepted in writing or paid for by the Owner, and the Contractor shall protect them with appropriate insurance against theft or other loss.

The Contractor shall not cause any insurance to be cancelled or permit any insurance to lapse. All insurance policies shall include a clause to the effect that the policy shall not be cancelled or reduced, restricted, or limits changed until thirty (30) days after the Owner has received written notice as evidenced by return receipt of registered or certified mail.

Certificate of insurance shall contain transcripts from the proper office of the insurer, evidencing in particular those insured, the extent of the insurance, location and operations to which the insurance applies, the expiration date, and the above mentioned notice of cancellation clause.

MATERIAL INSPECTION

The Contractor shall inspect all materials upon their arrival at the job and see that they conform to the requirements of these specifications and prevent the unloading of unsatisfactory material or promptly remove same from the premises without awaiting instructions to do so. The Landscape Architect shall have the right to inspect all materials prior to and after delivery to the site and shall reserve the right to accept or reject said materials at any time before initial acceptance.

MATERIAL AND WORKMANSHIP

Materials shall be new. Both workmanship and materials shall be the best quality of their respective grades.

The Contractor shall submit samples of materials, etc., when required by the Landscape Architect as spelled out in other sections of these specifications. All samples shall be approved by the Landscape Architect before proceeding with the work. The Contractor shall be responsible for satisfactory completion of all work and shall provide, without extra charge, all incidental items required as a part of the work, even though every such item may not be specifically prescribed or indicated, but is necessary for proper and complete installation of the work. The Contractor shall submit evidence, if required by the Landscape Architect, that each item of material furnished under this contract, fulfills the requirements of the specifications for such materials.

PERMITS AND REGULATIONS

The Contractor shall give all notices and comply with all laws, ordinances, rules and regulations bearing on the work of this contract.

The Contractor shall obtain all permits and pay all fees, licenses and deposits required by law or ordinances to comply with the work of these specifications.

SUBSTITUTION OF MATERIALS

The Contractor, before submitting bid, shall locate all necessary materials as called for in the plans and specifications, and shall be assured of their availability for use on the job.

The Contractor bids shall be based upon providing the specified materials, processes, products, etc., identified in this specification and/or indicated on the drawings, or as provided in the Alternates.

In the event substitutions are proposed by the Contractor to the Landscape Architect after the contract has been awarded, the Landscape Architect will record all time and materials used by him and by his consultants in evaluation of each such proposed substitution. Whether or not the Landscape Architect approves a proposed substitution, the Contractor, promptly upon receipt of the Landscape Architect's billing, shall reimburse the Landscape Architect and his consultant for the time and materials spent by them in evaluating the proposed substitution.

RELATIONS OF CONTRACTOR AND SUBCONTRACTOR

The Contractor agrees to bind every subcontractor to the terms of the drawings and specifications and wherever practicable, to the agreement and General Conditions, as far as applicable to the subcontractor's work.

SUPERINTENDENCE

The Landscape Architect will not engage in any way to superintend or relieve the Contractor of responsibility for the complete and proper execution of the work, nor for the consequences of neglect or carelessness by him or his subordinates.

SALES TAX

The Contractor shall include all applicable taxes.

STORAGE

The Contractor shall verify prior to bidding, whether or not he will be allowed to store materials on the site at a location approved by Owner for use at a later date. Owner will not be responsible or liable for loss of stored materials.

TEMPORARY UTILITIES

All necessary utilities may not be available at all areas of work. Owner may be contacted for further information.

WATER

Water will be available on the site at no expense to the Contractor. Tap, meter fee, hose and other watering equipment required for the work shall be furnished by the Contractor at his expense. Additional water will be available as the irrigation system is installed.

TERMS OF THE CONTRACT

A copy of the Owner's standard contract form or General Contractor's subcontract form will be available to the bidder upon request, and will generally outline the terms of the contract.

UNCOVERING AND CORRECTION OF WORK

If any work should be covered contrary to the request of the Landscape Architect, it must, if required by the Landscape Architect, be uncovered for his observation and replaced at the Contractor's expense.

If any other work has been covered which the Landscape Architect has not specifically requested to observe prior to being covered, the Landscape Architect may request to see such work, and it shall be uncovered by the Contractor. If such work is found to be in accordance with the contract documents, the cost of uncovering and replacement shall, by appropriate change order, be charged to the Owner. If such work is found not in accordance with the contract documents, the Contractor shall pay such costs unless it be found that this condition was caused by a separate contractor employed by the Owner under a separate contract and in that event, the Owner shall be responsible for the payment of such costs.

The Contractor shall promptly correct all work rejected by the Owner or Landscape Architect as defective or as failing to conform to the contract documents whether observed before or after substantial completion and whether or not fabricated, installed, or completed. The Contractor shall bear all costs of correcting such rejected work.

STARTING WORK

The Contractor agrees to begin the on-site work not later than ten (10) calendar days after the date of written notice from the Owner or General Contractor authorizing the Contractor to proceed with the work, and that he will work continually barring bad weather, until the job is completed and as noted herein. Actual gathering of material, etc., may start after the contract is executed and the Owner issues any necessary purchase orders for the contract amount.

INITIAL COMPLETION AND ACCEPTANCE

Upon written notice that the work is ready for initial inspection and acceptance, the Landscape Architect or his representative will promptly make an observation visit to the project and, when he finds the work acceptable under the contract documents, he will promptly declare in writing to the best of his knowledge, and on the basis of his observations, the work has been completed in accordance with the terms and conditions of the contract documents.

TECHNICAL SPECIFICATIONS

PART ONE - GENERAL

WORK INCLUDED

Perform all work required to complete and maintain, until acceptance by the Owner, the landscape installation, including all labor, materials, services, and equipment necessary and described herein and shown on the accompanying drawings.

RELATED WORK

Drawings and general provisions of Contract, including General and Supplementary Conditions and Specification sections, apply to work of this section. Coordinate with work of other trades.

QUALITY ASSURANCE

Approval: The selection of materials and execution of operations required under these drawings and specifications are subject to the approval of the Landscape Architect or Owner.

Rejection: The Landscape Architect or Owner will, at any stage of the operation, have the right to reject material and work which in his opinion does not conform to the contract documents. All rejected material shall be promptly removed and corrected by the Contractor as directed.

SOURCE QUALITY CONTROL

The Landscape Architect has the right to select all plant materials at the nursery, field source or Contractor's holding yard, when so authorized by the Owner. The Contractor is to include in the base contract cost the amount for transportation, lodging, meals, etc. for the Landscape Architect to tag, at the source of supply, the plants indicated on the materials list. Such approval shall not impair the right of inspection and rejection upon delivery at the site or during the progress of the work.

REFERENCES

STANDARDS FOR NURSERY STOCK by the American National Standards Institute, Z60.1, May 1986
HORTUS THIRD, 1976 - Cornell University

SUBMITTALS

Submit for approval, when requested, sufficient, representative quantities of topsoil, compost, peat moss, sod, stone, gravel, etc. Samples shall be approved by the Landscape Architect before use on project.

Submit signed truck quantity delivery receipts upon request.

Submit one (1) representative sample of each tree, shrub, and groundcover plant, when requested, for the Landscape Architect's approval. When approved, they will be tagged and maintained as representative samples. Samples may be used to complete installation provided they remain tagged until initial acceptance of entire installation.

ACCEPTANCE

Maintain all trees, shrubs, and groundcover under this Contract until Owner's acceptance, by adequate watering, cultivating the top two (2) inches, weeding every two (2) weeks, spraying, and replacing as necessary to keep plants in a healthy, vigorous condition, remulching and raking bed areas as may be required to keep them neat.

Maintain all grass areas under this Contract until acceptance by watering, mowing, edging, fertilizing, spraying, etc.

JOB CONDITIONS

Water will be available on the site at no expense to the Contractor. Hose and other watering equipment required for the work shall be furnished by the Contractor at his expense. Additional water will be available as the irrigation system is installed.

Work notification: Notify the Landscape Architect at least seven (7) working days prior to installation of plant materials.

Protect existing utilities, paving, and other site amenities from damage caused by landscape operations. It shall be the Contractor's responsibility to notify utility companies of impending planting operations and have all utility lines flagged.

The irrigation system will be installed prior to planting. Locate, protect, and maintain the irrigation system during planting operations. Repair irrigation system components damaged during planting operations at the Contractor's expense.

WARRANTY

All work is warranted for one (1) full year after initial acceptance. The Contractor is obligated to correct any work found to be defective or nonconforming. Upon notice, remove dead materials and all materials not in vigorous, thriving condition, as soon as weather permits and on notification by the Landscape Architect or Owner. Plants, including trees, which have partially died so that shape, size or symmetry has been damaged, shall be considered for replacement. In such cases, the opinion of the Landscape Architect will be final. Annual plants will be guaranteed for a period coinciding with their normal season of growth.

Plants used for replacement shall be of the same kind and size as those originally planted, and shall be planted as originally specified. All work, including materials, labor, and equipment used in replacement, will be at no cost to the Owner. Replacement plants shall carry a one (1) year warranty. Any damage, including ruts in lawn or bed areas, incurred in the replacement process shall be repaired to the satisfaction of the Owner or Landscape Architect by this Contractor.

At the direction of the Landscape Architect, plants may be replaced at the start of the next planting or digging season but in such cases, dead plants shall be immediately and completely removed from the premises.

Should the Owner not elect to contract for a one (1) year Maintenance Contract with the successful bidder, he agrees that for the warranty to be effective, he will follow and perform a permanent maintenance program including proper mowing, trimming, pruning, weeding of beds, fertilizing, and watering (including deep root watering of trees and removal of water from trees underdrain systems).

PART TWO - PRODUCTS

PLANT MATERIALS

Plant material shall be delivered to the site after the beds are prepared and are ready for planting. Shipments of plant materials shall be thoroughly protected from the sun and from drying winds during transit. All plants which cannot be planted at once, after delivery to the site, shall be well protected. Plant materials remain the property of the Contractor until initial acceptance.

SHRUBS AND GROUNDCOVERS

Plants shall be nursery grown healthy, vigorous, compact, bushy to the ground, well branched, of normal habit of growth for the species, and shall be free from defects, decay, girdling roots, sun-scald injuries, abrasions of the bark or limbs, disease, insect eggs, and larvae. They shall have ball sizes that meet the standards set forth by the American Association of Nurserymen, Inc. The specified sizes shall be after pruning, and the plants will be measured from their normal top branches in normal position to the top of the ball or soil level. Plants shall not be pruned prior to delivery, except upon approval of the Landscape Architect.

All plants shall be of specimen quality. Specimen means an exceptionally heavy symmetrical, tightly knit plant, so trained or favored in its development that its appearance is unquestionable and outstanding superior in form, number of branches, compactness and symmetry.

All plants shall be hardy under climatic conditions similar to those in the locality of the project.

SHADE TREES

Shade trees shall be healthy, vigorous, full-branched on all sides, well-shaped, specimen quality, symmetrical, and shall meet the trunk diameter, heights and spread requirements as specified. Single trunk trees shall have a straight trunk. Trees which have a damaged or crooked leader or trunk or are one-sided, or do not have a full, symmetrical branch structure will not be accepted, and may be rejected. Ball shall be firm, neat, slightly tapered, and well burlaped. Any tree loose in the ball or with broken ball at the time of planting will be rejected. Trees with girdling roots, sun scald injury, scars, or wounds over two (2) inches which have not callousedd will be rejected. Tree Ball sizes shall be as outlined in ANSI Z60.1.

Multi-trunk Trees: No division of the trunk which branches more than six (6) inches from the ground level, as determined by the root crown of the plant, shall be considered a stem.

ORNAMENTAL TREES

Ornamental trees shall be healthy, vigorous, full branched, well shaped, and shall meet the height and spread, caliper and branching character as specified. Trees not having a full, symmetrical branch structure and crown will be rejected.

Single trunk ornamental trees shall have straight trunks with branching beginning a minimum of forty-two (42) inches above the top of the ball or container.

Multi-trunk ornamental trees shall be pruned so all "sucker" type branching is removed from around trunk canes as well as extraneous branching on trunk canes below crown of tree. Pruning shall be such that not more than one-half of the plant is trunk branching and approximately one-half is crown foliage. All multi-trunk trees will conform to the number of trunk canes and/or caliper specified.

MATERIALS

Compost: 100% organic, aerobically composted humus, fully composted under proper C:N ratios with substantially reduced temperature range, possessing excellent air porosity, water holding capacity and drainage, optimum cation exchange capacity, free of weeds, undesirable seeds, insect pests and soil borne diseases, ranging 6.5 to 7.5. As supplied by Living Earth Technology, Dallas, Texas, or approved equal.

Fertilizer: Complete slow release fertilizer with an organic base, uniform in composition, dry and free flowing. Deliver fertilizer to site in original unopened containers, each bearing manufacturer's guaranteed statement of analysis. Fertilizer shall contain 20% nitrogen, 10% phosphoric acid, 10% potash, unless otherwise specified or approved. "Agriform" by Sierra Chemical Company, or approved equal.

Filter Fabric: Terra Tex 8O as supplied by Sneary, Inc., Dallas, Texas, or approved equal.

Jute Mesh: Smolder Resistant, No. 115-10O6. Ludlow Soil Saver as supplied by Lofland Company, Dallas, Texas, or approved equal.

Peat Moss: Clean hypnum peat, free of noxious weeds and rubble, dark brown in color.

Pine Bark Mulch: Fine, textured, one (1) inch to one and one-half (1.5) inch size as supplied by Hope-Agri Products, Hope, Arkansas, or approved equal.

Hardwood Bark Mulch: Hardwood barks, consisting of oak, gum and hickory, hammermilled through a one and one-half (1.5) inch screen. Initial pH to be in the 6.0 - 7.0 range, with long term buffering. As supplied by Living Earth Technology, Dallas, Texas, or approved equal.

Cypress Bark Mulch: Decomposed cypress bark having a pH between 6.0 and 7.0, sterilized, containing no harmful active residues (i.e., pesticides, disease organisms and foreign chemicals) and screened to a particle size of one (1) inch or smaller.

Steel Edging: Four (4) inches wide, 1/8" thick, painted black with rust resistant paint and stake loops welded or formed onto backside. Spikes shall be similar material, 18 inches long. As supplied by J.T. Ryerson & Son, Inc, or approved equal.

Tree Stakes and Guys: Standard commercial steel "T" posts, six (6) foot length painted green, with white reflective top. Adj-a-Tie Model 5100 tie straps. As supplied by AM. Leonard Company, Piqua, Ohio, or approved equal.

Topsoil: Fertile natural surface soil, uniform in composition, similar to site topsoil if approved, free of stones, lumps, weeds, and roots. Minimum 20 percent organic matter, 50 to 60 percent sand, 15-20 percent clay.

Espalier Wire: 16 gauge galvanized wire with appropriate fasteners and ties.

PART THREE - EXECUTION

TAGGING

The Contractor shall make an initial selection and tag, with a permanent tree tag, the trees he proposes to furnish that meet all the specification requirements and deliver required samples to the site for approval when requested. Tree tags to be removed after final planting is complete.

The Contractor shall lay out his work and set necessary markers and stakes. All plants are to be in straight and even rows or as shown on plans. The Landscape Architect or Owner reserves the right to relocate shrubs and trees from positions on the plans prior to their planting. All tree locations are to be approved by the Landscape Architect.

TREE PITS AND PLANTING

Ornamental Trees: Plant ornamental trees in pits twelve (12) inches larger than the tree ball. After setting the tree, the pit shall be backfilled with acceptable existing soil or topsoil (or as specified by city landscape code requirements) and carefully settled by watering to prevent air pockets. Form a three (3) inch high watering ring for each ornamental tree. All cord or wire to secure burlap on tree ball shall be cut from top of ball and around trunk. Place a three (3) inch layer of compost or bark mulch inside the watering ring.

Shade Trees: Plant shade trees in a tree pit two (2) feet greater in diameter than the tree ball. The crown of the tree ball should be approximately one (1) inch higher than the existing grade. After setting the tree, the pit shall be backfilled with acceptable existing soil or topsoil (or as specified by city landscape code requirements) and carefully settled by watering to prevent air pockets. Form a four (4) inch high watering ring around the tree. All cord or wire used to secure burlap on tree ball shall be cut from top one-third of ball and from around trunk after setting. Place a three (3) inch layer of compost or bark mulch inside the watering ring.

Percolation Test Pits: The Contractor shall excavate at least four (4) test pits on the site and fill with water to test for percolation. Size of pits shall be comparable to largest tree pit to be excavated. Location can be in conjunction with proposed shade tree location. Monitor pit for forty-eight (48) hours. If, at the end of that time, water has not significantly percolated, a Stand Pipe underdrain system should be installed for trees in that area.

Stand Pipe Installation: Should it be determined that tree pits will not percolate, or do so very slowly, shade trees shall have sump pipes installed in specially excavated tree pits per details shown on plans. Pipe shall be four (4) inch diameter Class 200 PVC, extending into gravel backfill and projecting four (4) inches above tree ball, inside water ring. PVC caps will be placed on all pipes. Exposed portion of pipe to be painted flat black, or color approved by Landscape Architect.

BED PREPARATION

Groundcover Beds: Loosen all groundcover beds to a depth of six (6) inches. Two (2) inches of peat moss or compost shall be applied and worked into the upper six (6) inches of bed. Beds shall be thoroughly tilled and pulverized to a depth of six (6) inches and raked smooth. Work fertilizer into soil at the rate of four (4) pounds per 1000 square feet. Delivery receipts of soil amendments may be requested.

Loosen all seasonal color beds to a depth of six (6) inches. Four (4) inches of peat moss or compost shall be applied and worked into the upper six (6) inches of the bed. Beds shall be thoroughly tilled and pulverized to a depth of six (6) inches and raked smooth. Beds shall be left two (2) to three (3) inches higher than surrounding grades for proper drainage.

Shrub Pocket Planting: Loosen the shrub planting area by rototilling. Excavate shrub pits six (6) inches wider and four (4) inches deeper than the shrub root ball. Backfill with one (1) part compost or peat moss and six (6) parts existing good topsoil. Broadcast fertilizer and work lightly into the soil around the shrubs at the rate of four (4) pounds per 1000 square feet. Beds shall be left high to prevent poor drainage or ponding of water within the bed.

Care shall be taken to prevent planting beds from blocking drainage against building or impeding site drainage in any way.

TREE GUYING AND STAKING

Submit unit cost in bid for staking all trees four (4) inch caliper and under, with three (3) steel stakes and three (3) Adj-A-Tie straps, Model 5100. Stakes should be located equal distant around trees, and outside of tree pit. Stakes to be embedded a minimum of two (2) feet into stable soil.

Stakes and guys shall be removed following the one (1) year warranty period.

BED ALIGNMENT AND PLANT PLACEMENT

Shrubs and groundcover shall be planted in string line straight rows using alternate spacers between rows. The specified quantity of shrubs or groundcover shall be placed in the bed prior to planting to assure even coverage.

After the planting is completed, all cultivated areas shall be leveled, loosened, and raked, and the edges carefully trimmed so that the new plants and beds shall present a neat appearance. Care shall be used that these bed edges conform as closely as possible with the lines shown on the Planting Plan. Steel edging stakes shall be on the inside of the beds.

TOP DRESSING

After the work of planting has been completed and approved by the Landscape Architect, mulch all beds and tree rings with three (3) inches of bark mulch lightly cultivated into area. Do not disturb watering saucer and do not cover root flair.

PRUNING

Prune all dead and broken branches and stubs flush. Selectively thin out twenty (20) percent of the branches of all trees and ornamentals at time of planting. Yaupon Holly and Crape Myrtle are to be pruned so that at least one-half of the tree is trunk branching and approximately one-half is crown foliage. Remove tags, labels, ribbons, etc. Tip prune all shrubs to maintain a neat, uniform appearance.

ESPALIER WIRE INSTALLATION

Attach one (1) vertical wire to surface as follows:

1. Wrought Iron - wire fasteners
2. Masonry - masonry nails
3. Wood - galvanized nails
4. Stucco - glue fasteners

Use one (1) fastener per layer (3) feet of height. Wire shall continue to the top of the vertical surface. Patterns shall be established on the plan if different from that specified.

GRASS AND WEED REMOVAL

Existing grass and weeds in areas of proposed beds shall be removed either chemically or by excavation, including root systems. Existing weeds shall be removed either chemically or by excavation, including root system, from all proposed lawn areas prior to installation of grass. Contractor shall re-fill excavated areas with topsoil to finish grade before bed preparation or grass installation.

SOIL EROSION PROTECTION

Install jute mesh in planting beds with slopes greater than three to one prior to planting. Mesh shall have a minimum overlap of twelve (12) inches where sections join. Material shall be installed in lengthwise sections running parallel with the slope, providing the length of slope is in excess of ten (10) linear feet from top to bottom. Jute mesh on slopes with lengths less than ten (10) linear feet shall be installed across the slope and double pinned at the twelve (12) inch overlap. Fire shall be installed so that no gaps or edge are visible in mesh.

LAWNS

Loosen and rake smooth all areas to be grassed. Remove all weeds, debris and any clumps, stones, clods, etc. larger than three quarter (3/4) inch diameter. Ensure lawn areas and swales are graded for proper drainage. Areas next to sidewalks and curbs shall be graded down to one (1) inch below finished grade to allow for thickness of grass build-up.

Sod: Areas will be planted with sod as indicated on the plans. All sod shall be dark, rich green, free of weeds and rut grass and placed so joints are flush between pieces. Sod is to have root development that will withstand rough handling when suspended vertically by holding the upper two corners. Sodded areas shall be rolled with a 200 pound roller immediately after laying, watered thoroughly and rerolled. All sodded grass areas shall be fertilized at the rate of four (4) pounds per 1000 square feet, prior to laying sod. Dead patches of sod shall be removed and replaced immediately.

Bermudagrass Hydromulch (May 15 - August 15):
The hydromulch is to be composed of Virgin wood, green color additive, cellulose fiber by Conwed or Weyerhauser. Certified hulled Common Bermudagrass seed shall have minimum purity of 98 percent and a minimum germination rate of 85 percent. The fertilizer shall be granular form and be homogenized. Apply at the following rates per 1000 square feet: fifty (50) pounds hydromulch, two and one-half (2.5) pounds seed, and twelve (12) pounds fertilizer. Areas of hydromulch that do not germinate will be rehydromulched immediately. Substantial stand of grass must be apparent prior to initial acceptance.

When climatic conditions are such that a healthy stand of grass cannot be developed prior to onset of cool weather, seed with Winter Rye as an interim groundcover, and return in the spring when conditions are appropriate for active seed germination. Remove either chemically or by excavation, including entire root system, all existing Winter Rye and prepare soil for new application of Bermudagrass seed hydromulch by the steps previously specified. Apply hydromulch mixture as previously specified.

Winter Rye Grass (September 15 - November 15):
Seed with Winter Rye Grass seed at the rate of five (5) pounds per 1000 square feet.

LAWN ESTABLISHMENT

It is the responsibility of the Contractor to establish a dense lawn of permanent grasses, free from weeds, lumps and depressions. Any part of the area that fails to show a uniform germination shall be reseeded or resodded, and such reseeding or resodding shall continue until a dense lawn is established, regardless of amount of rain.

Water, mow and edge the lawn until initial acceptance. Mow each time after the lawn has reached a height of four (4) inches. Mow to a height of three (3) inches, returning the clippings to the lawn. Damage to seedled areas resulting from erosion shall be repaired by the Contractor. Scattered bare spots will not be allowed over one (1) foot square in the lawn area. Never mow off more than one-third of the grass leaves.

CLEAN-UP

During the work, the premises are to be kept neat and orderly at all times. Storage areas for plant and other materials shall be so organized that they, too, are neat and orderly. All trash, including debris resulting from removing weeds or rock from planting area, preparing beds, or planting plants, shall be removed from the site daily as the work progresses. All walks and drives shall be kept clean by sweeping and hosing. Excavated soil may be distributed on the site or hauled off site as directed by Owner.

MAINTENANCE

The Contractor shall maintain all trees, shrubs, and groundcover under this Contract until initial acceptance, by adequate watering, cultivating the top two (2) inches, weeding every two (2) weeks, spraying, and replacing as necessary to keep plants in a healthy, vigorous condition. Bed areas shall be raked as may be required to keep them neat.

The Contractor shall maintain all grass areas under this Contract until initial acceptance by watering, mowing, spraying, fertilizing, etc.

ONE YEAR MAINTENANCE

The Contractor shall submit a separate price for maintenance of the landscape and irrigation installation for a period of one (1) year after initial acceptance. Maintenance shall be based on the Maintenance Specifications included in this set.

LANDSCAPE & IRRIGATION MAINTENANCE SPECIFICATIONS

One (1) year Landscape and Irrigation Maintenance shall include the following listed services and schedules:

STANDARD MAINTENANCE SERVICES

1. Mow weekly during growing season.
2. Edge as necessary to maintain neat curb and bedlines.
3. Prune shrubbery as needed to maintain uniform shape and eventually form a mass.
4. Keep all beds free of debris and weeds.
5. Trim around buildings and fences.
6. Police sidewalks and parking lots.
7. Monitor, adjust and repair irrigation system as needed.

FERTILIZATION AND WEED CONTROL

1. Fertilize turf areas three (3) times and ornamentals one (1) time annually.
2. Apply pre-emergent annually in spring.
3. Control Broad-Leaf weeds in turf areas.

PESTICIDES AND FUNGICIDES

1. Carefully inspect all planting weekly and recommend any needed control.
2. Apply EPA approved chemicals as needed to control fungus, insects and disease in the turf and ornamental areas.

SEASONAL COLOR

1. Two (2) change outs of seasonal color shall be included during the one (1) year period in Mulberry and four (4) inches deeper than the shrub root ball. Backfill with one (1) part compost or peat moss and six (6) parts existing good topsoil.
2. Installation of seasonal color shall be per Technical Specifications.
3. Additional plantings of seasonal color, as requested by the management, will be billed separately.

GRASS

1. Mowing: Frequency and mowing height to be determined by the season of the year. According to respective seasons, mowing shall be required one (1) time every seven (7) to ten (10) days, depending upon the rate of growth. Clippings shall be returned to lawn.
2. Type of Grass: See Technical Specifications for types of grass.
3. Curbs, walks, walls and fences will be edged as needed.
4. Planting beds, tree rings and other objects in grass areas shall receive edging as needed.
5. Soil analysis samples are to be taken when grass fails to respond to scheduled fertilization program. Approved corrective measures will be handled on a time plus materials basis.
6. Blowers will be used to clear walks, curbs and streets of organic material caused by Contractor's mowing and edging. Collect refuse material and dispose of properly.

MISCELLANEOUS

1. Scheduling for maintenance visits shall be determined by seasonal needs.
2. Trash and leaves on lawn areas and in planting beds will be picked up and disposed of in accordance with local laws.
3. Fire ants will be treated with recommended chemicals.
4. Contractor will be responsible for proper instruction of all safety measures to their personnel. All work equipment and supplies in performance of these specifications will be subject to inspection at any or all times, by the duly authorized management representative.
5. The schedule of work hours for the accomplishment of landscape maintenance services will in no way interfere with the normal routine of the facility tenants or visitors.
6. All labor, materials, equipment, supervision, insurance and labor taxes will be furnished by the Contractor. Said Contractor must be fully covered by public liability and property damage insurance, and must be certified by the State in which project is being completed for commercial pesticide application.
7. Contractor will not be liable for loss or damage to plant or irrigation material caused by persons not employed by Contractor or by extreme acts of nature.

MULCH

1. Mulch shall be as specified in the Technical Specifications. Two (2) complete mulchings per year shall be included. Additional mulching will be done as needed on a cost plus basis.

SHRUBBERY, GROUNDCOVER, VINES AND TREES

1. Fertilization will be done one (1) time during the normal season using a surface granular application. The fertilizer will be custom blended and contain a controlled release nitrogen for season long feeding.
2. Pruning: Timing, frequency and technique will be determined by the plants' growth rate, habit and management preference. For the purposes of budgeting, management preference must be expressed and written into this proposal.
3. Tree Pruning: Complete this work with experienced personnel only. Thin out and remove crossing, damaged, diseased or dead wood. Cuts to be clean and flush, leaving no stubs.
4. Deep root water trees as necessary to prevent stress in dry periods. Monitor excess water levels in tree underdrain systems (if applicable) and remove excess water.
5. Chemicals for weed control in shrub beds, around trees and in all open mulched areas shall be applied as needed.

TREE AND VINE GUYING

1. Periodically check guy wires and adjust to keep wire taut. Straighten and guy trees as per AS 1543.
2. Espalier wire for vines shall be maintained and vines attached as they grow.

IRRIGATION SYSTEM

1. Inspect the system one (1) time per month during the winter months and two (2) times a month during the growing season by walking the entire system to inspect all heads and valves for proper operation.
2. Set watering program on automatic controllers and monitor or re-program controller as necessary during the maintenance period to insure normal plant growth. Take into consideration specific site conditions and compensate system's timing for areas in shade, sloping areas and weather conditions.
3. Broken or damaged irrigation heads and piping shall be promptly repaired. Equipment damaged, broken or missing through no fault of the Contractor shall be reported to the management as such, and authorization obtained for repair or replacement.
4. Raise or lower and align irrigation heads as needed for proper operation.
5. At the end of the one (1) year maintenance period, provide the Owner with a record of the watering program and complete instructions for system operation.

LARGE TREES

QUANTITY	SYMBOL/ CALLOUT	COMMON NAME	SCIENTIFIC NAME	SIZE & CONDITION
16	ASH65	Texas Ash	Fraxinus texana	3" caliper, 10' Ht./5' spread, B&B
10	CP30	Chinese Pistache	Pistacia chinensis	30 gallon, 1.5" caliper, 7' Ht./3' spread straight trunk, container grown
11	CP65	Chinese Pistache	Pistacia chinensis	65 gallon, 3" caliper, 12' Ht./5' spread straight trunk, container grown
15	WO65	Water Oak	Quercus nigra	65 gallon, 3" caliper, 12' Ht./4' spread container grown, specimen
10	CO65	Chinquapin Oak	Quercus muhlenbergii	3" caliper, 12' Ht./ 4' spread, B&B, straight trunk
9	WE65	Winged Elm	Ulmus alata	3" caliper, 12' Ht./ 4' spread, B&B, straight trunk
9	LO30	Live Oak	Quercus virginiana	30 gallon, 1.5" caliper, 7' Ht./3' spread straight trunk, container grown
61	LO65	Live Oak	Quercus virginiana	65 gallon, 3" cal. min, 12' Ht./5' spread, container grown, single trunk
11	LO200	Live Oak	Quercus virginiana	200 gallon, 6" cal. min, 16' Ht./10' spread, container grown, single trunk
8	LE200	Lacebark Elm	Ulmus parvifolia	200 gallon, 6" cal. min, 14' Ht./10' spread, container grown, single trunk

ORNAMENTAL TREES

QUANTITY	SYMBOL/ CALLOUT	COMMON NAME	SCIENTIFIC NAME	SIZE AND CONDITION
11	SAB	Sabal Palm	Sabal palmetto	6'-10' clear trunk minimum, B&B or container, matching specimen, no "hurricane cuts"
1	PHAW	Possumhaw Holly	Ilex decidua	8' Ht./5' spread, multi-trunk, 5 trunk min., 1 1/2" cal./trunk min., container, female
18	TY65	Yaupon Holly	Ilex vomitoria	65 gallon, 11' Ht./6' spread, 5 trunk minimum, container grown
18	TCMR65	Red Flowering Crape Myrtle	Lagerstroemia indica 'Red Rocket'	65 gallon, 11' Ht./6' spread, 5 trunk minimum, container grown
3	GEM65	Little Gem Magnolia	Magnolia grandiflora 'Little Gem'	65 gallon, 8' Ht./3'-6' spread, full, bushy to ground, container grown
13	WP	Windmill Palm	Trachycarpus fortunei	4' clear trunk min., w/pups, B&B or container, matching specimens
7	EPH	Tree East Palatka Holly	Ilex attenuata 'East Palatka'	30 gallon, 8' Ht./4' spread, single trunk, tree form, container grown, barriad

*TREE BRANCHING ADJACENT TO PEDESTRIAN WALKS TO BE 7'-0" MINIMUM AFF.

SHRUBS

QUANTITY	CALLOUT	COMMON NAME	SCIENTIFIC NAME	SIZE AND CONDITION
460	DBH	Dwarf Burford Holly	Ilex cornuta 'Burfordii nana'	7 gallon, 30" Ht./20" spread, 3' o.c.
6	NRS	Nellie R. Stevens Holly	Ilex cornuta 'Nellie R. Stevens'	7 gallon, 3' Ht. pyramidal form, 24" at base, matching specimens, 3' o.c.
771	DYH	Dwarf Yaupon Holly	Ilex vomitoria 'Nana'	5 gallon, 12" Ht./12" spread, 2' o.c.
73	BPJ	Blue Point Juniper	Juniperus chinensis 'Blue Point'	7 gallon, 36" Ht./18" spread, full, 3' o.c.